

**NOTICE!!**

**These documents have been scanned!**

**Do not place un-scanned documents beneath this notice!**

**Do not remove this notice from this file!**

GPO Jacket No. 560-102  
Print Order 61540  
Rise Business Services, LLC  
Job=AZ15 5/20/2019



Box Number= AZ15073



Claim Begin-End: AMC446336-AMC446468

1 Initial Receipt



AZ15073-1

AMC446336-AMC453881



**United States Department of the Interior**  
**Bureau of Land Management**  
 DIV OF LANDS, MINRLS & ENERGY  
 ONE N CENTRAL AVE  
 PHOENIX, AZ 85004 -4427  
 Phone: 602-417-9200

Receipt

No: 4002583

<b>Transaction #:</b> 4113031	
<b>Date of Transaction:</b> 10/24/2017	
CUSTOMER:	
	CHILDS GEOSCIENCE INC 1700 W KOCH ST STE 6 BOZEMAN, MT 59715-4148 US

ENTERED  
OCT 30 2017  
 BY: RAM

LINE #	QTY	DESCRIPTION	REMARKS	UNIT PRICE	TOTAL
		LOCATABLE MINERALS / MINING CLAIMS- NEW, UNADJUD, ONE OR MORE AUTH NOS / NEW MINING CLAIM PROCESSING FEE <b>CASES:</b> AMC446336/\$20.00, AMC446337/\$20.00, AMC446338/\$20.00, AMC446339/\$20.00, AMC446340/\$20.00, AMC446341/\$20.00, AMC446342/\$20.00, AMC446343/\$20.00, AMC446344/\$20.00, AMC446345/\$20.00, AMC446346/\$20.00, AMC446347/\$20.00, AMC446348/\$20.00, AMC446349/\$20.00, AMC446350/\$20.00, AMC446351/\$20.00, AMC446352/\$20.00, AMC446353/\$20.00, AMC446354/\$20.00, AMC446355/\$20.00, AMC446356/\$20.00, AMC446357/\$20.00, AMC446358/\$20.00, AMC446359/\$20.00, AMC446360/\$20.00, AMC446361/\$20.00, AMC446362/\$20.00, AMC446363/\$20.00, AMC446364/\$20.00, AMC446365/\$20.00, AMC446366/\$20.00, AMC446367/\$20.00, AMC446368/\$20.00, AMC446369/\$20.00, AMC446370/\$20.00, AMC446371/\$20.00, AMC446372/\$20.00, AMC446373/\$20.00, AMC446374/\$20.00, AMC446375/\$20.00, AMC446376/\$20.00, AMC446377/\$20.00, AMC446378/\$20.00, AMC446379/\$20.00, AMC446380/\$20.00, AMC446381/\$20.00, AMC446382/\$20.00, AMC446383/\$20.00, AMC446384/\$20.00, AMC446385/\$20.00, AMC446386/\$20.00, AMC446387/\$20.00, AMC446388/\$20.00, AMC446389/\$20.00, AMC446390/\$20.00, AMC446391/\$20.00,			



1	133.00	AMC446392/\$20.00, AMC446393/\$20.00, AMC446394/\$20.00, AMC446395/\$20.00, AMC446396/\$20.00, AMC446397/\$20.00, AMC446398/\$20.00, AMC446399/\$20.00, AMC446400/\$20.00, AMC446401/\$20.00, AMC446402/\$20.00, AMC446403/\$20.00, AMC446404/\$20.00, AMC446405/\$20.00, AMC446406/\$20.00, AMC446407/\$20.00, AMC446408/\$20.00, AMC446409/\$20.00, AMC446410/\$20.00, AMC446411/\$20.00, AMC446412/\$20.00, AMC446413/\$20.00, AMC446414/\$20.00, AMC446415/\$20.00, AMC446416/\$20.00, AMC446417/\$20.00, AMC446418/\$20.00, AMC446419/\$20.00, AMC446420/\$20.00, AMC446421/\$20.00, AMC446422/\$20.00, AMC446423/\$20.00, AMC446424/\$20.00, AMC446425/\$20.00, AMC446426/\$20.00, AMC446427/\$20.00, AMC446428/\$20.00, AMC446429/\$20.00, AMC446430/\$20.00, AMC446431/\$20.00, AMC446432/\$20.00, AMC446433/\$20.00, AMC446434/\$20.00, AMC446435/\$20.00, AMC446436/\$20.00, AMC446437/\$20.00, AMC446438/\$20.00, AMC446439/\$20.00, AMC446440/\$20.00, AMC446441/\$20.00, AMC446442/\$20.00, AMC446443/\$20.00, AMC446444/\$20.00, AMC446445/\$20.00, AMC446446/\$20.00, AMC446447/\$20.00, AMC446448/\$20.00, AMC446449/\$20.00, AMC446450/\$20.00, AMC446451/\$20.00, AMC446452/\$20.00, AMC446453/\$20.00, AMC446454/\$20.00, AMC446455/\$20.00, AMC446456/\$20.00, AMC446457/\$20.00, AMC446458/\$20.00, AMC446459/\$20.00, AMC446460/\$20.00, AMC446461/\$20.00, AMC446462/\$20.00, AMC446463/\$20.00, AMC446464/\$20.00, AMC446465/\$20.00, AMC446466/\$20.00, AMC446467/\$20.00, AMC446468/\$20.00		- n/a -	2660.00
		LOCATABLE MINERALS / MINING CLAIMS- NEW, UNADJUD, ONE OR MORE AUTH NOS / NEW MINING CLAIMS LOCATION FEE <b>CASES:</b> AMC446336/\$37.00, AMC446337/\$37.00, AMC446338/\$37.00, AMC446339/\$37.00, AMC446340/\$37.00, AMC446341/\$37.00, AMC446342/\$37.00, AMC446343/\$37.00, AMC446344/\$37.00, AMC446345/\$37.00, AMC446346/\$37.00, AMC446347/\$37.00, AMC446348/\$37.00, AMC446349/\$37.00, AMC446350/\$37.00, AMC446351/\$37.00,			



2

133.00

AMC446352/\$37.00, AMC446353/\$37.00,  
 AMC446354/\$37.00, AMC446355/\$37.00,  
 AMC446356/\$37.00, AMC446357/\$37.00,  
 AMC446358/\$37.00, AMC446359/\$37.00,  
 AMC446360/\$37.00, AMC446361/\$37.00,  
 AMC446362/\$37.00, AMC446363/\$37.00,  
 AMC446364/\$37.00, AMC446365/\$37.00,  
 AMC446366/\$37.00, AMC446367/\$37.00,  
 AMC446368/\$37.00, AMC446369/\$37.00,  
 AMC446370/\$37.00, AMC446371/\$37.00,  
 AMC446372/\$37.00, AMC446373/\$37.00,  
 AMC446374/\$37.00, AMC446375/\$37.00,  
 AMC446376/\$37.00, AMC446377/\$37.00,  
 AMC446378/\$37.00, AMC446379/\$37.00,  
 AMC446380/\$37.00, AMC446381/\$37.00,  
 AMC446382/\$37.00, AMC446383/\$37.00,  
 AMC446384/\$37.00, AMC446385/\$37.00,  
 AMC446386/\$37.00, AMC446387/\$37.00,  
 AMC446388/\$37.00, AMC446389/\$37.00,  
 AMC446390/\$37.00, AMC446391/\$37.00,  
 AMC446392/\$37.00, AMC446393/\$37.00,  
 AMC446394/\$37.00, AMC446395/\$37.00,  
 AMC446396/\$37.00, AMC446397/\$37.00,  
 AMC446398/\$37.00, AMC446399/\$37.00,  
 AMC446400/\$37.00, AMC446401/\$37.00,  
 AMC446402/\$37.00, AMC446403/\$37.00,  
 AMC446404/\$37.00, AMC446405/\$37.00,  
 AMC446406/\$37.00, AMC446407/\$37.00,  
 AMC446408/\$37.00, AMC446409/\$37.00,  
 AMC446410/\$37.00, AMC446411/\$37.00,  
 AMC446412/\$37.00, AMC446413/\$37.00,  
 AMC446414/\$37.00, AMC446415/\$37.00,  
 AMC446416/\$37.00, AMC446417/\$37.00,  
 AMC446418/\$37.00, AMC446419/\$37.00,  
 AMC446420/\$37.00, AMC446421/\$37.00,  
 AMC446422/\$37.00, AMC446423/\$37.00,  
 AMC446424/\$37.00, AMC446425/\$37.00,  
 AMC446426/\$37.00, AMC446427/\$37.00,  
 AMC446428/\$37.00, AMC446429/\$37.00,  
 AMC446430/\$37.00, AMC446431/\$37.00,  
 AMC446432/\$37.00, AMC446433/\$37.00,  
 AMC446434/\$37.00, AMC446435/\$37.00,  
 AMC446436/\$37.00, AMC446437/\$37.00,  
 AMC446438/\$37.00, AMC446439/\$37.00,  
 AMC446440/\$37.00, AMC446441/\$37.00,  
 AMC446442/\$37.00, AMC446443/\$37.00,  
 AMC446444/\$37.00, AMC446445/\$37.00,  
 AMC446446/\$37.00, AMC446447/\$37.00,  
 AMC446448/\$37.00, AMC446449/\$37.00,  
 AMC446450/\$37.00, AMC446451/\$37.00,

- n/a -

4921.00



		AMC446452/\$37.00, AMC446453/\$37.00, AMC446454/\$37.00, AMC446455/\$37.00, AMC446456/\$37.00, AMC446457/\$37.00, AMC446458/\$37.00, AMC446459/\$37.00, AMC446460/\$37.00, AMC446461/\$37.00, AMC446462/\$37.00, AMC446463/\$37.00, AMC446464/\$37.00, AMC446465/\$37.00, AMC446466/\$37.00, AMC446467/\$37.00, AMC446468/\$37.00			
3	133.00	LOCATABLE MINERALS / MINING CLAIMS- NEW, UNADJUD, ONE OR MORE AUTH NOS / NEW MINING CLAIMS MAINTENANCE FEE <b>CASES:</b> AMC446336/\$155.00, AMC446337/\$155.00, AMC446338/\$155.00, AMC446339/\$155.00, AMC446340/\$155.00, AMC446341/\$155.00, AMC446342/\$155.00, AMC446343/\$155.00, AMC446344/\$155.00, AMC446345/\$155.00, AMC446346/\$155.00, AMC446347/\$155.00, AMC446348/\$155.00, AMC446349/\$155.00, AMC446350/\$155.00, AMC446351/\$155.00, AMC446352/\$155.00, AMC446353/\$155.00, AMC446354/\$155.00, AMC446355/\$155.00, AMC446356/\$155.00, AMC446357/\$155.00, AMC446358/\$155.00, AMC446359/\$155.00, AMC446360/\$155.00, AMC446361/\$155.00, AMC446362/\$155.00, AMC446363/\$155.00, AMC446364/\$155.00, AMC446365/\$155.00, AMC446366/\$155.00, AMC446367/\$155.00, AMC446368/\$155.00, AMC446369/\$155.00, AMC446370/\$155.00, AMC446371/\$155.00, AMC446372/\$155.00, AMC446373/\$155.00, AMC446374/\$155.00, AMC446375/\$155.00, AMC446376/\$155.00, AMC446377/\$155.00, AMC446378/\$155.00, AMC446379/\$155.00, AMC446380/\$155.00, AMC446381/\$155.00, AMC446382/\$155.00, AMC446383/\$155.00, AMC446384/\$155.00, AMC446385/\$155.00, AMC446386/\$155.00, AMC446387/\$155.00, AMC446388/\$155.00, AMC446389/\$155.00, AMC446390/\$155.00, AMC446391/\$155.00, AMC446392/\$155.00, AMC446393/\$155.00, AMC446394/\$155.00, AMC446395/\$155.00, AMC446396/\$155.00, AMC446397/\$155.00, AMC446398/\$155.00, AMC446399/\$155.00, AMC446400/\$155.00, AMC446401/\$155.00, AMC446402/\$155.00, AMC446403/\$155.00, AMC446404/\$155.00, AMC446405/\$155.00, AMC446406/\$155.00, AMC446407/\$155.00, AMC446408/\$155.00, AMC446409/\$155.00, AMC446410/\$155.00, AMC446411/\$155.00,		- n/a -	20615.00



	AMC446412/\$155.00, AMC446413/\$155.00, AMC446414/\$155.00, AMC446415/\$155.00, AMC446416/\$155.00, AMC446417/\$155.00, AMC446418/\$155.00, AMC446419/\$155.00, AMC446420/\$155.00, AMC446421/\$155.00, AMC446422/\$155.00, AMC446423/\$155.00, AMC446424/\$155.00, AMC446425/\$155.00, AMC446426/\$155.00, AMC446427/\$155.00, AMC446428/\$155.00, AMC446429/\$155.00, AMC446430/\$155.00, AMC446431/\$155.00, AMC446432/\$155.00, AMC446433/\$155.00, AMC446434/\$155.00, AMC446435/\$155.00, AMC446436/\$155.00, AMC446437/\$155.00, AMC446438/\$155.00, AMC446439/\$155.00, AMC446440/\$155.00, AMC446441/\$155.00, AMC446442/\$155.00, AMC446443/\$155.00, AMC446444/\$155.00, AMC446445/\$155.00, AMC446446/\$155.00, AMC446447/\$155.00, AMC446448/\$155.00, AMC446449/\$155.00, AMC446450/\$155.00, AMC446451/\$155.00, AMC446452/\$155.00, AMC446453/\$155.00, AMC446454/\$155.00, AMC446455/\$155.00, AMC446456/\$155.00, AMC446457/\$155.00, AMC446458/\$155.00, AMC446459/\$155.00, AMC446460/\$155.00, AMC446461/\$155.00, AMC446462/\$155.00, AMC446463/\$155.00, AMC446464/\$155.00, AMC446465/\$155.00, AMC446466/\$155.00, AMC446467/\$155.00, AMC446468/\$155.00			
<b>TOTAL:</b>				<b>\$28,196.00</b>

PAYMENT INFORMATION				
1	AMOUNT:	28196.00	POSTMARKED:	N/A
	TYPE:	CHECK	RECEIVED:	10/24/2017
	CHECK NO:	0926		
	NAME:	CHILDS GEOSCIENCE INC BOX 6114 BOZEMAN MT 59771 US		

REMARKS
IN THE FUTURE SHOULD YOU SEND IN MULTIPLE CLAIMS, PLEASE DO NOT STAPLE THEM / THANK YOU!

This receipt was generated by the automated BLM Collections and Billing System and is a paper representation of a portion of the official electronic record contained therein.



**NOTICE!!**

**These documents have been scanned!**

**Do not place un-scanned documents beneath this notice!**

**Do not remove this notice from this file!**

GPO Jacket No. 560-102  
Print Order 61540  
Rise Business Services, LLC  
Job=AZ15 5/20/2019



Box Number= AZ15073



Claim Begin-End: AMC446336-AMC446468

2 Correspondence



AZ15073-1

AMC446336-AMC453881

446336

THE ABOVE SPACE PROVIDED FOR RECORDERS USE ONLY  
PREPARED BY:

John F. Childs  
Childs Geoscience Inc.  
1700 West Koch Street, Suite 6  
Bozeman, MT 50715

WHEN RECORDED RETURN TO:

John F. Childs  
Childs Geoscience Inc.  
1700 West Koch Street, Suite 6  
Bozeman, MT 50715

RECEIVED  
SILVIAZ STATE OFFICE  
2019 DEC -9 P 3:14  
PHOENIX, ARIZONA

---

**QUIT CLAIM DEED**

November 11, 2019

THE GRANTOR, Childs Geoscience Inc., a corporation registered in the State of Montana, for and in consideration of: \$10.00 conveys, releases and quit claims to the GRANTEE:

1139432 Nevada Ltd.  
2200-855 West Georgia Street  
Vancouver, B.C.  
V6C 3E8

the following described unpatented mineral claims, situated in the County of Pima, State of Arizona, together with all after acquired title of the Grantor therein:

One hundred thirty three (133) Unpatented lode mining claims located in Meridian 14 Sections 3, 10, 11, 12, 13, 14, 15, 22, 23, and 24, T17S, R12E.

Grantor does hereby grant, bargain and sell all of the Grantor's rights, title, and interest in and to the above described property and premises to the Grantee(s), and to the Grantee(s) heirs and

ENTERED  
DEC 18 2019  
BY: Ram

# 446336



assigns forever, so that neither Grantor(s) nor Grantor's heirs, legal representatives or assigns shall have, claim or demand any right or title to the property, premises, or appurtenances, or any part thereof.

Please see attached list containing Claim Names and AMC Numbers for the 133 SHR claims.

Mail Tax Statements To:

Pima Zinc  
393 University Avenue, suite 1810  
Toronto, Ontario, Canada  
M5G 1E6


RECEIVED  
BLM AZ STATE OFFICE  
2019 DEC -9 P 3:19  
PHOENIX, ARIZONA

Grantor Signatures: *John F. Childs*

DATED: *November 29, 2019*

John F. Childs  
STATE OF MONTANA, COUNTY OF GALLATIN, ss:

This instrument was acknowledged before me on this 29 day of November ~~September~~, 2019 by John F. Childs.



*Crystal DeBell*  
Notary Public

*Notary Public*  
Title (and Rank)

My commission expires 10.2.22

Notary Address:

211 w main st  
Bozeman MT 59715

Printed Name of Notary Public *Crystal DeBell*  
Notary Public for the State of Montana  
Residing at: Belgrade  
My Commission Expires: 10.2.22

(Notary Seal)

List of Claims to be Quit Claimed  
from Childs Geoscience Inc. to  
1139432 Nevada Ltd.

November 11, 2019

SHR 001	AMC446336
SHR 002	AMC446337
SHR 003	AMC446338
SHR 004	AMC446339
SHR 005	AMC446340
SHR 006	AMC446341
SHR 007	AMC446342
SHR 009	AMC446343
SHR 011	AMC446344
SHR 013	AMC446345
SHR 015	AMC446346
SHR 017	AMC446347
SHR 019	AMC446348
SHR 020	AMC446349
SHR 021	AMC446350
SHR 022	AMC446351
SHR 023	AMC446352
SHR 024	AMC446353
SHR 025	AMC446354
SHR 026	AMC446355
SHR 027	AMC446356
SHR 028	AMC446357
SHR 029	AMC446358
SHR 035	AMC446359
SHR 037	AMC446360
SHR 038	AMC446361
SHR 039	AMC446362
SHR 040	AMC446363
SHR 041	AMC446364
SHR 042	AMC446365
SHR 043	AMC446366
SHR 044	AMC446367

RECEIVED  
BLM-AZ STATE OFFICE  
2019 DEC -9 P 3:19  
PHOENIX, ARIZONA



SHR 046	AMC446368
SHR 047	AMC446369
SHR 049	AMC446370
SHR 052	AMC446371
SHR 053	AMC446372
SHR 055	AMC446373
SHR 056	AMC446374
SHR 057	AMC446375
SHR 058	AMC446376
SHR 059	AMC446377
SHR 061	AMC446378
SHR 062	AMC446379
SHR 065	AMC446380
SHR 066	AMC446381
SHR 068	AMC446382
SHR 069	AMC446383
SHR 071	AMC446384
SHR 072	AMC446385
SHR 073	AMC446386
SHR 075	AMC446387
SHR 076	AMC446388
SHR 078	AMC446389
SHR 079	AMC446390
SHR 080	AMC446391
SHR 081	AMC446392
SHR 083	AMC446393
SHR 084	AMC446394
SHR 085	AMC446395
SHR 087	AMC446396
SHR 089	AMC446397
SHR 090	AMC446398
SHR 092	AMC446399
SHR 093	AMC446400
SHR 095	AMC446401
SHR 096	AMC446402
SHR 098	AMC446403
SHR 099	AMC446404
SHR 100	AMC446405
SHR 102	AMC446406
SHR 103	AMC446407
SHR 105	AMC446408

PHOENIX, ARIZONA

2019 DEC -9 P 3:19

RECEIVED  
BLM/AZ STATE OFFICE

SHR 107	AMC446409
SHR 108	AMC446410
SHR 110	AMC446411
SHR 112	AMC446412
SHR 114	AMC446413
SHR 115	AMC446414
SHR 117	AMC446415
SHR 118	AMC446416
SHR 120	AMC446417
SHR 121	AMC446418
SHR 122	AMC446419
SHR 123	AMC446420
SHR 124	AMC446421
SHR 126	AMC446422
SHR 127	AMC446423
SHR 129	AMC446424
SHR 130	AMC446425
SHR 133	AMC446426
SHR 134	AMC446427
SHR 136	AMC446428
SHR 137	AMC446429
SHR 139	AMC446430
SHR 140	AMC446431
SHR 143	AMC446432
SHR 144	AMC446433
SHR 145	AMC446434
SHR 146	AMC446435
SHR 147	AMC446436
SHR 148	AMC446437
SHR 149	AMC446438
SHR 150	AMC446439
SHR 152	AMC446440
SHR 154	AMC446441
SHR 158	AMC446442
SHR 159	AMC446443
SHR 160	AMC446444
SHR 162	AMC446445
SHR 164	AMC446446
SHR 165	AMC446447
SHR 166	AMC446448
SHR 167	AMC446449

RECEIVED  
BLM/AZ STATE OFFICE  
2010 DEC -9 P 3:19  
PHOENIX, ARIZONA



SHR 168	AMC446450
SHR 169	AMC446451
SHR 172	AMC446452
SHR 173	AMC446453
SHR 174	AMC446454
SHR 175	AMC446455
SHR 176	AMC446456
SHR 177	AMC446457
SHR 178	AMC446458
SHR 180	AMC446459
SHR 182	AMC446460
SHR 184	AMC446461
SHR 186	AMC446462
SHR 188	AMC446463
SHR 189	AMC446464
SHR 190	AMC446465
SHR 191	AMC446466
SHR 192	AMC446467
SHR 194	AMC446468

RECEIVED  
BLM STATE OFFICE  
2019 DEC -9 P 3 19  
PHOENIX, ARIZONA

Fedex

Pima Zinc  
393 University Ave Ste 1810  
Tucson, AZ  
MSB 1E6

602-417-9200

916-918-2429

BLM

4 North Central Ave Ste 800  
Phoenix, AZ  
85004



ORIGIN ID: YBZA (416) 918-2429  
DEBRAH JONES  
EMA WEALTH C/O FASC  
393 UNIVERSITY AVENUE  
SUITE 1810  
TORONTO, ON M5G1E6  
CANADA CA

SHIP DATE: 05DEC19  
ACTWGT: 0.30 LB  
CAD: 111530426/WSX13300  
DIMS: 12x9x1 IN  
BILL RECIPIENT

**R** <sup>®</sup>  
S

TO  
**BLM**  
**1 NORTH CENTRAL AVENUE**  
**STE 800**  
**PHOENIX AZ 85004**

(US)

567.121/8000542

(602) 417-7200  
INV:  
PO:

REF:

DEPT:



**FedEx**  
Express




JAN1919191919

TRK# 7786 2345 9599  
0430

4:30P  
INTL \*\* 2DAY \*\*

**SH ZSYA**

85004  
AZ-US PHX



RT **276** 8 **D**  
ST **52.2** 16:30 959p  
12.09

See how FedEx connects the world in responsible and resourceful ways at [environment.fedex.com](http://environment.fedex.com). Join our efforts by recycling this envelope.  
Découvrez comment FedEx relie le monde de façon responsable en utilisant efficacement ses ressources sur [environment.fedex.com](http://environment.fedex.com). Faites votre part en recyclant cette enveloppe.



Ne pas expédier de liquides, de sang ou d'examens/ions chimiques dans cet emballage.

◀ Insert shipping document here.  
Insérez les documents d'expédition.

**United States Department of the Interior**  
**Bureau of Land Management**  
 DIV OF LANDS, MINRLS & ENERGY  
 ONE N CENTRAL AVE  
 PHOENIX, AZ 85004 -4427  
 Phone: 602-417-9200

Receipt	
No:	4631666

<b>Transaction #:</b> 4754271	
<b>Date of Transaction:</b> 12/10/2019	
<b>CUSTOMER:</b>	
	CHILDS GEOSCIENCE INC 1700 W KOCH ST STE 6 BOZEMAN,MT 59715-4148 US

LINE #	QTY	DESCRIPTION	REMARKS	UNIT PRICE	TOTAL
1	1.00	LOCATABLE MINERALS / MINING CLAIMS- NOT NEW-UNADJUD,ONE AUTH NO. ONLY / MINING CLAIM MONEY RECEIVED <b>CASES: AMC446336/\$1995.00</b>	TRF/133	- n/a -	1995.00
<b>TOTAL:</b>					<b>\$1,995.00</b>

PAYMENT INFORMATION			
1	AMOUNT:	1995.00	POSTMARKED: N/A
	TYPE:	FOREIGN CHECK	RECEIVED: 12/09/2019
	CHECK NO:	000220	
	NAME:	RAE WALLACK MINING 130 KING ST STE 2810 ONTARIO CANADA CANADA NS M5X 6C2 CA	

REMARKS

This receipt was generated by the automated BLM Collections and Billing System and is a paper representation of a portion of the official electronic record contained therein.



**NO  
DOCUMENTS  
FOUND**

NO DOCUMENTS FOUND  
NO DOCUMENTS FOUND

**NOTICE!!**

**These documents have been scanned!**

**Do not place un-scanned documents beneath this notice!**

**Do not remove this notice from this file!**

GPO Jacket No. 560-102  
Print Order 61540  
Rise Business Services, LLC  
Job=AZ15 5/20/2019



Box Number= AZ15073



Claim Begin-End: AMC446336-AMC446468

3 Transfers



AZ15073-1

AMC446336-AMC453881

446336

THE ABOVE SPACE PROVIDED FOR RECORDERS USE ONLY  
PREPARED BY:

John F. Childs  
Childs Geoscience Inc.  
1700 West Koch Street, Suite 6  
Bozeman, MT 50715

WHEN RECORDED RETURN TO:

John F. Childs  
Childs Geoscience Inc.  
1700 West Koch Street, Suite 6  
Bozeman, MT 50715

RECEIVED  
SILVIAZ STATE OFFICE  
2019 DEC -9 P 3:14  
PHOENIX, ARIZONA

---

**QUIT CLAIM DEED**

November 11, 2019

THE GRANTOR, Childs Geoscience Inc., a corporation registered in the State of Montana, for and in consideration of: \$10.00 conveys, releases and quit claims to the GRANTEE:

1139432 Nevada Ltd.  
2200-855 West Georgia Street  
Vancouver, B.C.  
V6C 3E8

the following described unpatented mineral claims, situated in the County of Pima, State of Arizona, together with all after acquired title of the Grantor therein:

One hundred thirty three (133) Unpatented lode mining claims located in Meridian 14 Sections 3, 10, 11, 12, 13, 14, 15, 22, 23, and 24, T17S, R12E.

Grantor does hereby grant, bargain and sell all of the Grantor's rights, title, and interest in and to the above described property and premises to the Grantee(s), and to the Grantee(s) heirs and

ENTERED  
DEC 18 2019  
BY: Ram

# 4631660



assigns forever, so that neither Grantor(s) nor Grantor's heirs, legal representatives or assigns shall have, claim or demand any right or title to the property, premises, or appurtenances, or any part thereof.

Please see attached list containing Claim Names and AMC Numbers for the 133 SHR claims.

Mail Tax Statements To:

Pima Zinc  
393 University Avenue, suite 1810  
Toronto, Ontario, Canada  
M5G 1E6


RECEIVED  
BLM AZ STATE OFFICE  
2019 DEC -9 P 3:19  
PHOENIX, ARIZONA

Grantor Signatures: *John F. Childs*

DATED: *November 29, 2019*

John F. Childs  
STATE OF MONTANA, COUNTY OF GALLATIN, ss:

This instrument was acknowledged before me on this 29 day of November ~~September~~, 2019 by John F. Childs.



*Crystal DeBell*  
Notary Public

*Notary Public*  
Title (and Rank)

My commission expires 10-2-22

Notary Address:  
211 w main st  
Bozeman MT 59715

Printed Name of Notary Public *Crystal DeBell*  
Notary Public for the State of Montana  
Residing at: Belgrade  
My Commission Expires: 10-2-22

(Notary Seal)

List of Claims to be Quit Claimed  
from Childs Geoscience Inc. to  
1139432 Nevada Ltd.

November 11, 2019

SHR 001	AMC446336
SHR 002	AMC446337
SHR 003	AMC446338
SHR 004	AMC446339
SHR 005	AMC446340
SHR 006	AMC446341
SHR 007	AMC446342
SHR 009	AMC446343
SHR 011	AMC446344
SHR 013	AMC446345
SHR 015	AMC446346
SHR 017	AMC446347
SHR 019	AMC446348
SHR 020	AMC446349
SHR 021	AMC446350
SHR 022	AMC446351
SHR 023	AMC446352
SHR 024	AMC446353
SHR 025	AMC446354
SHR 026	AMC446355
SHR 027	AMC446356
SHR 028	AMC446357
SHR 029	AMC446358
SHR 035	AMC446359
SHR 037	AMC446360
SHR 038	AMC446361
SHR 039	AMC446362
SHR 040	AMC446363
SHR 041	AMC446364
SHR 042	AMC446365
SHR 043	AMC446366
SHR 044	AMC446367

RECEIVED  
BLM-AZ STATE OFFICE  
2019 DEC -9 P 3:19  
PHOENIX, ARIZONA

SHR 046	AMC446368
SHR 047	AMC446369
SHR 049	AMC446370
SHR 052	AMC446371
SHR 053	AMC446372
SHR 055	AMC446373
SHR 056	AMC446374
SHR 057	AMC446375
SHR 058	AMC446376
SHR 059	AMC446377
SHR 061	AMC446378
SHR 062	AMC446379
SHR 065	AMC446380
SHR 066	AMC446381
SHR 068	AMC446382
SHR 069	AMC446383
SHR 071	AMC446384
SHR 072	AMC446385
SHR 073	AMC446386
SHR 075	AMC446387
SHR 076	AMC446388
SHR 078	AMC446389
SHR 079	AMC446390
SHR 080	AMC446391
SHR 081	AMC446392
SHR 083	AMC446393
SHR 084	AMC446394
SHR 085	AMC446395
SHR 087	AMC446396
SHR 089	AMC446397
SHR 090	AMC446398
SHR 092	AMC446399
SHR 093	AMC446400
SHR 095	AMC446401
SHR 096	AMC446402
SHR 098	AMC446403
SHR 099	AMC446404
SHR 100	AMC446405
SHR 102	AMC446406
SHR 103	AMC446407
SHR 105	AMC446408

PHOENIX, ARIZONA

2019 DEC -9 P 3:19

RECEIVED  
BLM/AZ STATE OFFICE



SHR 107	AMC446409
SHR 108	AMC446410
SHR 110	AMC446411
SHR 112	AMC446412
SHR 114	AMC446413
SHR 115	AMC446414
SHR 117	AMC446415
SHR 118	AMC446416
SHR 120	AMC446417
SHR 121	AMC446418
SHR 122	AMC446419
SHR 123	AMC446420
SHR 124	AMC446421
SHR 126	AMC446422
SHR 127	AMC446423
SHR 129	AMC446424
SHR 130	AMC446425
SHR 133	AMC446426
SHR 134	AMC446427
SHR 136	AMC446428
SHR 137	AMC446429
SHR 139	AMC446430
SHR 140	AMC446431
SHR 143	AMC446432
SHR 144	AMC446433
SHR 145	AMC446434
SHR 146	AMC446435
SHR 147	AMC446436
SHR 148	AMC446437
SHR 149	AMC446438
SHR 150	AMC446439
SHR 152	AMC446440
SHR 154	AMC446441
SHR 158	AMC446442
SHR 159	AMC446443
SHR 160	AMC446444
SHR 162	AMC446445
SHR 164	AMC446446
SHR 165	AMC446447
SHR 166	AMC446448
SHR 167	AMC446449

RECEIVED  
BLM/AZ STATE OFFICE  
2010 DEC -9 P 3:19  
PHOENIX, ARIZONA

SHR 168	AMC446450
SHR 169	AMC446451
SHR 172	AMC446452
SHR 173	AMC446453
SHR 174	AMC446454
SHR 175	AMC446455
SHR 176	AMC446456
SHR 177	AMC446457
SHR 178	AMC446458
SHR 180	AMC446459
SHR 182	AMC446460
SHR 184	AMC446461
SHR 186	AMC446462
SHR 188	AMC446463
SHR 189	AMC446464
SHR 190	AMC446465
SHR 191	AMC446466
SHR 192	AMC446467
SHR 194	AMC446468

RECEIVED  
BLM STATE OFFICE  
2019 DEC -9 P 3 19  
PHOENIX, ARIZONA

Fedex

Pima Zinc  
393 University Ave Ste 1810  
Tucson, AZ  
MS6 1E6

602-417-9200

916-918-2429

BLM

4 North Central Ave Ste 800  
Phoenix, AZ  
85004



ORIGIN ID: YBZA (416) 918-2429  
DEBRAH JONES  
EMA WEALTH C/O FASC  
393 UNIVERSITY AVENUE  
SUITE 1810  
TORONTO, ON M5G1E6  
CANADA CA

SHIP DATE: 05DEC19  
ACTWGT: 0.30 LB  
CAD: 111530426/WSX13300  
DIMS: 12x9x1 IN  
BILL RECIPIENT

**R** <sup>®</sup>  
S

TO  
**BLM**  
**1 NORTH CENTRAL AVENUE**  
**STE 800**  
**PHOENIX AZ 85004**

(US)

567.021/8000542

(602) 417-7200  
INV:  
PO:

REF:

DEPT:



**FedEx**  
Express




TRK# 7786 2345 9599  
0430

4:30P  
INTL \*\* 2DAY \*\*

**SH ZSYA**

85004  
AZ-US PHX



RT **276** 8 **D**  
ST **52.2** 16:30 959p  
12.09

See how FedEx connects the world in responsible and resourceful ways at [environment.fedex.com](http://environment.fedex.com). Join our efforts by recycling this envelope.  
Découvrez comment FedEx relie le monde de façon responsable en utilisant efficacement ses ressources sur [environment.fedex.com](http://environment.fedex.com). Faites votre part en recyclant cette enveloppe.



Ne pas expédier de liquides, de sang ou d'examens cliniques dans cet emballage.

◀ Insert shipping document here.  
Insérez les documents d'expédition.

**United States Department of the Interior**  
**Bureau of Land Management**  
 DIV OF LANDS, MINRLS & ENERGY  
 ONE N CENTRAL AVE  
 PHOENIX, AZ 85004 -4427  
 Phone: 602-417-9200

Receipt	
No:	4631666

<b>Transaction #:</b> 4754271	
<b>Date of Transaction:</b> 12/10/2019	
CUSTOMER:	
CHILDS GEOSCIENCE INC 1700 W KOCH ST STE 6 BOZEMAN,MT 59715-4148 US	

LINE #	QTY	DESCRIPTION	REMARKS	UNIT PRICE	TOTAL
1	1.00	LOCATABLE MINERALS / MINING CLAIMS- NOT NEW-UNADJUD,ONE AUTH NO. ONLY / MINING CLAIM MONEY RECEIVED CASES: AMC446336/\$1995.00	TRF/133	- n/a -	1995.00
<b>TOTAL:</b>					<b>\$1,995.00</b>

PAYMENT INFORMATION			
1	AMOUNT:	1995.00	POSTMARKED: N/A
	TYPE:	FOREIGN CHECK	RECEIVED: 12/09/2019
	CHECK NO:	000220	
	NAME:	RAE WALLACK MINING 130 KING ST STE 2810 ONTARIO CANADA CANADA NS M5X 6C2 CA	

REMARKS

This receipt was generated by the automated BLM Collections and Billing System and is a paper representation of a portion of the official electronic record contained therein.

**NO  
DOCUMENTS  
FOUND**

NO DOCUMENTS FOUND  
NO DOCUMENTS FOUND



**NOTICE!!**

**These documents have been scanned!**

**Do not place un-scanned documents beneath this notice!**

**Do not remove this notice from this file!**

GPO Jacket No. 560-102  
Print Order 61540  
Rise Business Services, LLC  
Job=AZ15 5/20/2019



Box Number= AZ15073



Claim Begin-End: AMC446336-AMC446468

4 Annual Filings



AZ15073-1

AMC446336-AMC453881

DEPARTMENT OF THE INTERIOR  
BUREAU OF LAND MANAGEMENT  
MINING CLAIMS

Run Date/Time: 9/11/2018

MC Maintenance Fees Paid Through the BLM Pay Portal  
(by Date Paid)

Page 296 Of 723

**CBS Receipt: 4246764**

Printed For Lead File # AMC446336

Agency Tracking ID: 1535387963

Assessment Year: 2019

Number of BLM Serial Nr: 133

Paid On: 8/27/2018

Total Amount Paid: \$20,615.00

Claim Name	BLM Serial No	Lead File No	Amount Paid
SHR 001	AMC446336	AMC446336	\$155.00
SHR 002	AMC446337	AMC446336	\$155.00
SHR 003	AMC446338	AMC446336	\$155.00
SHR 004	AMC446339	AMC446336	\$155.00
SHR 005	AMC446340	AMC446336	\$155.00
SHR 006	AMC446341	AMC446336	\$155.00
SHR 007	AMC446342	AMC446336	\$155.00
SHR 009	AMC446343	AMC446336	\$155.00
SHR 011	AMC446344	AMC446336	\$155.00
SHR 013	AMC446345	AMC446336	\$155.00
SHR 015	AMC446346	AMC446336	\$155.00
SHR 017	AMC446347	AMC446336	\$155.00
SHR 019	AMC446348	AMC446336	\$155.00
SHR 020	AMC446349	AMC446336	\$155.00
SHR 021	AMC446350	AMC446336	\$155.00
SHR 022	AMC446351	AMC446336	\$155.00
SHR 023	AMC446352	AMC446336	\$155.00
SHR 024	AMC446353	AMC446336	\$155.00
SHR 025	AMC446354	AMC446336	\$155.00
SHR 026	AMC446355	AMC446336	\$155.00
SHR 027	AMC446356	AMC446336	\$155.00
SHR 028	AMC446357	AMC446336	\$155.00
SHR 029	AMC446358	AMC446336	\$155.00
SHR 035	AMC446359	AMC446336	\$155.00

NO WARRANTY IS MADE BY BLM FOR USE OF THE DATA FOR PURPOSES NOT INTENDED BY BLM



**DEPARTMENT OF THE INTERIOR  
BUREAU OF LAND MANAGEMENT  
MINING CLAIMS**

Run Date/Time: 9/11/2018

**MC Maintenance Fees Paid Through the BLM Pay Portal**  
(by Date Paid)

Page 297 Of 723

SHR 037	AMC446360	AMC446336	\$155.00
SHR 038	AMC446361	AMC446336	\$155.00
SHR 039	AMC446362	AMC446336	\$155.00
SHR 040	AMC446363	AMC446336	\$155.00
SHR 041	AMC446364	AMC446336	\$155.00
SHR 042	AMC446365	AMC446336	\$155.00
SHR 043	AMC446366	AMC446336	\$155.00
SHR 044	AMC446367	AMC446336	\$155.00
SHR 046	AMC446368	AMC446336	\$155.00
SHR 047	AMC446369	AMC446336	\$155.00
SHR 049	AMC446370	AMC446336	\$155.00
SHR 052	AMC446371	AMC446336	\$155.00
SHR 053	AMC446372	AMC446336	\$155.00
SHR 055	AMC446373	AMC446336	\$155.00
SHR 056	AMC446374	AMC446336	\$155.00
SHR 057	AMC446375	AMC446336	\$155.00
SHR 058	AMC446376	AMC446336	\$155.00
SHR 059	AMC446377	AMC446336	\$155.00
SHR 061	AMC446378	AMC446336	\$155.00
SHR 062	AMC446379	AMC446336	\$155.00
SHR 065	AMC446380	AMC446336	\$155.00
SHR 066	AMC446381	AMC446336	\$155.00
SHR 068	AMC446382	AMC446336	\$155.00
SHR 069	AMC446383	AMC446336	\$155.00
SHR 071	AMC446384	AMC446336	\$155.00
SHR 072	AMC446385	AMC446336	\$155.00
SHR 073	AMC446386	AMC446336	\$155.00
SHR 075	AMC446387	AMC446336	\$155.00
SHR 076	AMC446388	AMC446336	\$155.00
SHR 078	AMC446389	AMC446336	\$155.00
SHR 079	AMC446390	AMC446336	\$155.00
SHR 080	AMC446391	AMC446336	\$155.00
SHR 081	AMC446392	AMC446336	\$155.00
SHR 083	AMC446393	AMC446336	\$155.00
SHR 084	AMC446394	AMC446336	\$155.00

NO WARRANTY IS MADE BY BLM FOR USE OF THE DATA FOR PURPOSES NOT INTENDED BY BLM

**DEPARTMENT OF THE INTERIOR  
BUREAU OF LAND MANAGEMENT  
MINING CLAIMS**

Run Date/Time: 9/11/2018

**MC Maintenance Fees Paid Through the BLM Pay Portal  
(by Date Paid)**

Page 298 Of 723

SHR 085	AMC446395	AMC446336	\$155.00
SHR 087	AMC446396	AMC446336	\$155.00
SHR 089	AMC446397	AMC446336	\$155.00
SHR 090	AMC446398	AMC446336	\$155.00
SHR 092	AMC446399	AMC446336	\$155.00
SHR 093	AMC446400	AMC446336	\$155.00
SHR 095	AMC446401	AMC446336	\$155.00
SHR 096	AMC446402	AMC446336	\$155.00
SHR 098	AMC446403	AMC446336	\$155.00
SHR 099	AMC446404	AMC446336	\$155.00
SHR 100	AMC446405	AMC446336	\$155.00
SHR 102	AMC446406	AMC446336	\$155.00
SHR 103	AMC446407	AMC446336	\$155.00
SHR 105	AMC446408	AMC446336	\$155.00
SHR 107	AMC446409	AMC446336	\$155.00
SHR 108	AMC446410	AMC446336	\$155.00
SHR 110	AMC446411	AMC446336	\$155.00
SHR 112	AMC446412	AMC446336	\$155.00
SHR 114	AMC446413	AMC446336	\$155.00
SHR 115	AMC446414	AMC446336	\$155.00
SHR 117	AMC446415	AMC446336	\$155.00
SHR 118	AMC446416	AMC446336	\$155.00
SHR 120	AMC446417	AMC446336	\$155.00
SHR 121	AMC446418	AMC446336	\$155.00
SHR 122	AMC446419	AMC446336	\$155.00
SHR 123	AMC446420	AMC446336	\$155.00
SHR 124	AMC446421	AMC446336	\$155.00
SHR 126	AMC446422	AMC446336	\$155.00
SHR 127	AMC446423	AMC446336	\$155.00
SHR 129	AMC446424	AMC446336	\$155.00
SHR 130	AMC446425	AMC446336	\$155.00
SHR 133	AMC446426	AMC446336	\$155.00
SHR 134	AMC446427	AMC446336	\$155.00
SHR 136	AMC446428	AMC446336	\$155.00
SHR 137	AMC446429	AMC446336	\$155.00

NO WARRANTY IS MADE BY BLM FOR USE OF THE DATA FOR PURPOSES NOT INTENDED BY BLM



**DEPARTMENT OF THE INTERIOR  
BUREAU OF LAND MANAGEMENT  
MINING CLAIMS**

Run Date/Time: 9/11/2018

**MC Maintenance Fees Paid Through the BLM Pay Portal  
(by Date Paid)**

Page 299 Of 723

SHR 139	AMC446430	AMC446336	\$155.00
SHR 140	AMC446431	AMC446336	\$155.00
SHR 143	AMC446432	AMC446336	\$155.00
SHR 144	AMC446433	AMC446336	\$155.00
SHR 145	AMC446434	AMC446336	\$155.00
SHR 146	AMC446435	AMC446336	\$155.00
SHR 147	AMC446436	AMC446336	\$155.00
SHR 148	AMC446437	AMC446336	\$155.00
SHR 149	AMC446438	AMC446336	\$155.00
SHR 150	AMC446439	AMC446336	\$155.00
SHR 152	AMC446440	AMC446336	\$155.00
SHR 154	AMC446441	AMC446336	\$155.00
SHR 158	AMC446442	AMC446336	\$155.00
SHR 159	AMC446443	AMC446336	\$155.00
SHR 160	AMC446444	AMC446336	\$155.00
SHR 162	AMC446445	AMC446336	\$155.00
SHR 164	AMC446446	AMC446336	\$155.00
SHR 165	AMC446447	AMC446336	\$155.00
SHR 166	AMC446448	AMC446336	\$155.00
SHR 167	AMC446449	AMC446336	\$155.00
SHR 168	AMC446450	AMC446336	\$155.00
SHR 169	AMC446451	AMC446336	\$155.00
SHR 172	AMC446452	AMC446336	\$155.00
SHR 173	AMC446453	AMC446336	\$155.00
SHR 174	AMC446454	AMC446336	\$155.00
SHR 175	AMC446455	AMC446336	\$155.00
SHR 176	AMC446456	AMC446336	\$155.00
SHR 177	AMC446457	AMC446336	\$155.00
SHR 178	AMC446458	AMC446336	\$155.00
SHR 180	AMC446459	AMC446336	\$155.00
SHR 182	AMC446460	AMC446336	\$155.00
SHR 184	AMC446461	AMC446336	\$155.00
SHR 186	AMC446462	AMC446336	\$155.00
SHR 188	AMC446463	AMC446336	\$155.00
SHR 189	AMC446464	AMC446336	\$155.00

**NO WARRANTY IS MADE BY BLM FOR USE OF THE DATA FOR PURPOSES NOT INTENDED BY BLM**

DEPARTMENT OF THE INTERIOR  
BUREAU OF LAND MANAGEMENT  
MINING CLAIMS

Run Date/Time: 9/11/2018

MC Maintenance Fees Paid Through the BLM Pay Portal  
(by Date Paid)

Page 300 Of 723

SHR 190	AMC446465	AMC446336	\$155.00
SHR 191	AMC446466	AMC446336	\$155.00
SHR 192	AMC446467	AMC446336	\$155.00
SHR 194	AMC446468	AMC446336	\$155.00

**United States Department of the Interior**  
**Bureau of Land Management**  
 BUSINESS & SUPPORT SVCS DIV  
 ONE N CENTRAL AVE SUITE 800  
 PHOENIX, AZ 85004 -4427  
 Phone: 602-417-9200

Receipt

No: 4246764

<b>Transaction #:</b> 4362227	
<b>Date of Transaction:</b> 08/27/2018	
CUSTOMER:	
CHRISTOPHER IRWIN 365 BAY ST TORONTO, ON M5H 2V1 CA	

LINE #	QTY	DESCRIPTION	REMARKS	UNIT PRICE	TOTAL
1	1.00	LOCATABLE MINERALS / MINING CLAIMS-NOT NEW-UNADJUD, ONE AUTH NO. ONLY / MINING CLAIM MONEY RECEIVED CASES: AMC446336/\$20615.00		- n/a -	20615.00
<b>TOTAL:</b>					<b>\$20,615.00</b>

PAYMENT INFORMATION			
NOTE: Items will appear on credit card statement as "BLM O Mining Claim".			
1	AMOUNT:	20615.00	POSTMARKED: N/A
	TYPE:	CREDIT CARD	RECEIVED: 08/27/2018
	NAME:	CHRISTOPHER IRWIN 365 BAY ST TORONTO ON M5H 2V1 CA	
	CARD NO:	XXXXXXXXXXXX7233	AUTH CODE: 034761
	NAME ON CARD:	CHRISTOPHER IRWIN	
	SIGNATURE:		

REMARKS

This receipt was generated by the automated BLM Collections and Billing System and is a paper representation of a portion of the official electronic record contained therein.



**NOTICE!!**

**These documents have been scanned!**

**Do not place un-scanned documents beneath this notice!**

**Do not remove this notice from this file!**

GPO Jacket No. 560-102  
Print Order 61540  
Rise Business Services, LLC  
Job=AZ15 5/20/2019



Box Number= AZ15073



Claim Begin-End: AMC446336-AMC446468

5 Miscellaneous



AZ15073-1

AMC446336-AMC453881





CHILDS GEOSCIENCE Inc.  
1700 West Koch Street, Suite 6  
Bozeman, Montana, USA 59715  
(406) 404-1242  
Cell (406) 223-1139  
Website: www.childsgeoscience.com

October 16, 2017

Mineral Claims Department  
US Bureau of Land Management  
One North Central Avenue, Suite 800  
Phoenix, AZ 85004-4427

Ladies and Gentlemen,

I enclose 133 notarized Certificates of Location for the new SHR lode claims in Arizona. I would appreciate it if you would file the claims. Each certificate consists of two pages including a map. I enclose check number 0926 in the amount of \$28,196.00 to cover the cost of \$212.00 to file each of the 133 claims.

Please call or email me should you have any questions regarding this request and I will be pleased to respond.

Sincerely,

A handwritten signature in cursive script, appearing to read "John F. Childs", is written over the word "Sincerely,".

John F. Childs

RECEIVED  
BLM AZ STATE OFFICE  
2017 OCT 20 A 8:16  
PHOENIX, ARIZONA

AMC446336

**NOTICE!!**

**These documents have been scanned!**

**Do not place un-scanned documents beneath this notice!**

**Do not remove this notice from this file!**

GPO Jacket No. 560-102  
Print Order 61540  
Rise Business Services, LLC  
Job=AZ15 5/20/2019



Box Number= AZ15073



Claim Begin-End: AMC446336-AMC446468

6 Location Notices-Amendments and Supporting Documents



AZ15073-1 AMC446336-AMC453881



# MINING CLAIM STATUS REPORT

Data Entered: 10/30/17

MTP Checked By: 10/30/17 Rpn  
GEO Checked By: 10/30/17

LEAD SERIAL NUMBER: AMC 4460334 thru AMC 446468

**NUMBER OF CLAIMS & TYPE:**

133 LODGE  
\_\_\_\_ PLACER  
\_\_\_\_ ASSOCIATION PLACER  
\_\_\_\_ MILL SITE  
\_\_\_\_ TUNNEL SITE

**CHARGES:**

Processing Fee @ \$20 = \$ 2,660  
Location Fee @ \$37 = \$ 4,921  
Maintenance Fee @ \$155 = \$ 20,615  
Add'l Maint Fee for Assoc Placer = \$ \_\_\_\_\_  
**SUBTOTAL** \$ \_\_\_\_\_  
Other Fees \$ \_\_\_\_\_  
Other Fees \$ \_\_\_\_\_  
**TOTAL** \$ 28,196

TOTAL ACREAGE: \_\_\_\_\_ Per Claim  
(Placer Only)

NUMBER OF LOCATORS: \_\_\_\_\_

DOCUMENTS RECEIVED VIA: Over-the-Counter [ ] Mail [  ] **TIMELY FILED:** Yes [  ] No [ ]

LEGAL DESCRIPTION: T 175 R 12E SEC 3, 10-11, 13-15, 22-24  
T \_\_\_\_\_ R \_\_\_\_\_ SEC \_\_\_\_\_  
T \_\_\_\_\_ R \_\_\_\_\_ SEC \_\_\_\_\_  
T \_\_\_\_\_ R \_\_\_\_\_ SEC \_\_\_\_\_  
T \_\_\_\_\_ R \_\_\_\_\_ SEC \_\_\_\_\_

BLM [ ] FOREST SERVICE [ ] \_\_\_\_\_ SUBJ TO PL 359: Yes [ ] No [ ]  
WILDERNESS AREA [ ] \_\_\_\_\_

SPLIT ESTATE: N/A [ ] SX [ ] PX [ ] OTHER [ ] \_\_\_\_\_  
SRHA [ ] Was proper Notice filed if located on SHRA Land? Yes [ ] No [ ]

**RECONVEYED MINERALS ON BLM LAND REQUIRE OPENING ORDER FROM 1944 TO 1993:**

Open to Entry On \_\_\_\_\_ N/A [ ]

COMMENTS/STATUS: VOID [ ] PARTIALLY VOID [ ] PVT MINERALS [ ] WITHDRAWN LANDS [ ]  
OTHER [ ] \_\_\_\_\_

[ ] Claimant acknowledges that portions of the following claim(s) site(s) may be void or voidable.

Printed Name of Claimant \_\_\_\_\_ Signature of Claimant \_\_\_\_\_

\*\*\*\*\*FINAL ADJUDICATION\*\*\*\*\*

DATE \_\_\_\_\_ INITIALS \_\_\_\_\_

AMC 446336

After Recording Return to:

John Childs  
Childs Geoscience Inc.  
1700 W Koch St #6  
Bozeman, MT 59715

RECEIVED  
DLM AZ STATE OFFICE  
2017 OCT 20 A 8:17  
PHOENIX, ARIZONA

CERTIFICATE OF LOCATION

The undersigned hereby certifies and declares as follows:

On September 3rd, 2017, the SHR-001 lode mining claim, situated in Pima County, Arizona, was duly located in the following quarter section(s):

SW $\frac{1}{4}$ , Section 22, T. 17S., R. 12E., Gila and Salt River Meridian  
\_\_\_ $\frac{1}{4}$ , Section \_\_\_, T. 17S., R. 12E., Gila and Salt River Meridian  
\_\_\_ $\frac{1}{4}$ , Section \_\_\_, T. 17S., R. 12E., Gila and Salt River Meridian  
\_\_\_ $\frac{1}{4}$ , Section \_\_\_, T. 17S., R. 12E., Gila and Salt River Meridian

On the day set forth above a written or printed notice of location of said claim was duly posted, conspicuously, at the location monument ("point of discovery") of said claim, which notice contained the name of the claim, the name of the locator, the date of the location (the date of the posting of said notice), and the approximate dimensions of area of the claim intended to be appropriated.

Within 90 days of posting said notice of location, the location of said claim was distinctly marked on the ground so that its boundaries can be readily traced, by monuments at each corner and at the center of each end line in accordance with Title 27 of Arizona Revised Statutes, Section 204.

A description of the claim, by directions and distances from the point of discovery, and by reference to a permanent monument, is set forth below:

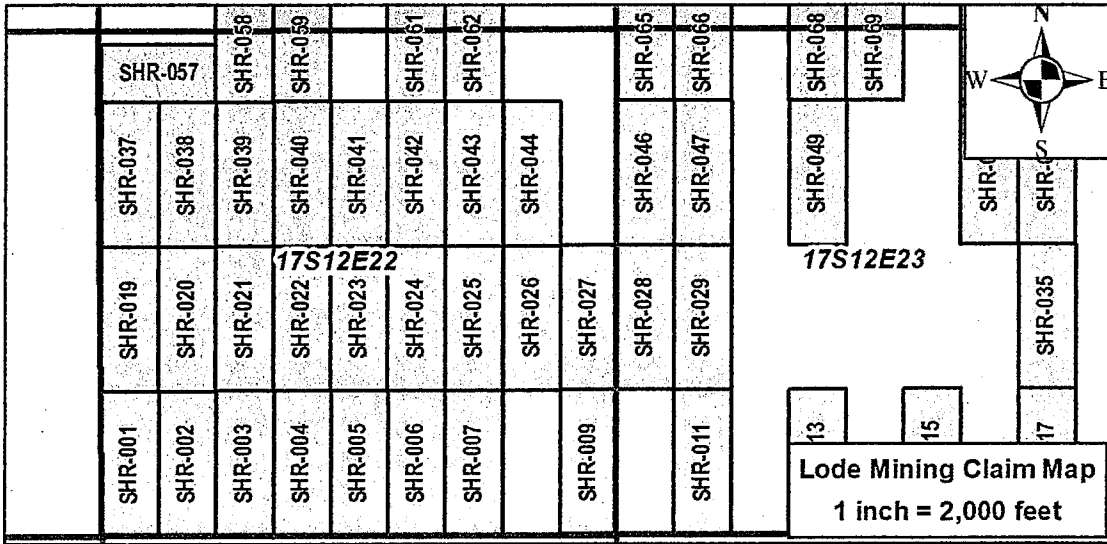
The northeast corner of the claim is 6089 feet, bearing 229, from the permanent monument known as the southwest corner of Section 14, T. 17S., R. 12E., Gila and Salt River Meridian. The northeast corner of the claim is 305 feet, bearing 80, from the point of discovery. The claim boundaries are as follows:

Beginning at the northeast corner,  
thence 1500 feet, bearing South to the southeast corner,  
thence 600 feet, bearing West to the southwest corner,  
thence 1500 feet, bearing North to the northwest corner,  
thence 600 feet, bearing East to the northeast corner,  
the point of beginning.

The following map sets forth the boundaries of the claim(s) in the quarter section(s) previously noted.

AMC446336





For the purpose of creating parallel end lines, as required by 30U.S.C.\$23, the above boundaries may overlap fee owned minerals, patented mining claims, or Stock Raising Homestead Act lands currently closed to mineral entry for the purpose of locating mining claims according to 43U.S.C.\$299(b). Childs Geoscience Inc. does not claim any mineral interest in such lands by this mining claim. To the extent of any overlap thereon, Childs Geoscience Inc. hereby disclaims and excludes from this claim any mineral interest in those lands not currently open to the location of mining claims.

The locator of the claim is Childs Geoscience Inc., 1700 W Koch St #6, Bozeman, MT, 59715.

State of Montana  
County of Gallatin

The undersigned, being duly sworn, says that he is an authorized agent of the locator, that said location and the foregoing certificate were made in good faith; and that the matters set forth in the foregoing certificate are true to the best of his own knowledge.

*Chad Walby*, Agent

RECEIVED  
 DEPT. OF STATE OFFICE  
 2017 OCT 20 AM 11:17  
 PHOENIX, ARIZONA

AMC446336

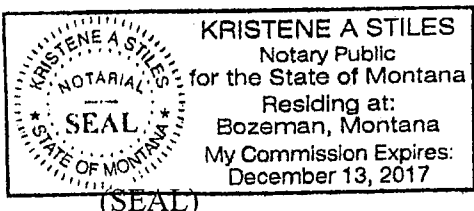
This instrument was signed, sworn to and acknowledged before me on SEPTEMBER 28, 2017 by Chad Walby, Agent.

*Kristene A. Stiles*  
[Signature of Notary]

KRISTENE A. STILES  
[Printed Name of Notary]

Notary Public for the State of MONTANA  
Residing at BOZEMAN MT  
[City of Residence]

My commission expires: 12 13 20 17  
[Month Day Year]



After Recording Return to:

John Childs  
Childs Geoscience Inc.  
1700 W Koch St #6  
Bozeman, MT 59715

RECEIVED  
DLM AZ STATE OFFICE  
2011 OCT 20 A 8:17  
PHOENIX, ARIZONA

CERTIFICATE OF LOCATION

The undersigned hereby certifies and declares as follows:

On September 3rd, 2017, the SHR-002 lode mining claim, situated in Pima County, Arizona, was duly located in the following quarter section(s):

- SW<sup>1</sup>/<sub>4</sub>, Section 22, T. 17S., R. 12E., Gila and Salt River Meridian
- <sup>1</sup>/<sub>4</sub>, Section     , T. 17S., R. 12E., Gila and Salt River Meridian
- <sup>1</sup>/<sub>4</sub>, Section     , T. 17S., R. 12E., Gila and Salt River Meridian
- <sup>1</sup>/<sub>4</sub>, Section     , T. 17S., R. 12E., Gila and Salt River Meridian

On the day set forth above a written or printed notice of location of said claim was duly posted, conspicuously, at the location monument ("point of discovery") of said claim, which notice contained the name of the claim, the name of the locator, the date of the location (the date of the posting of said notice), and the approximate dimensions of area of the claim intended to be appropriated.

Within 90 days of posting said notice of location, the location of said claim was distinctly marked on the ground so that its boundaries can be readily traced, by monuments at each corner and at the center of each end line in accordance with Title 27 of Arizona Revised Statutes, Section 204.

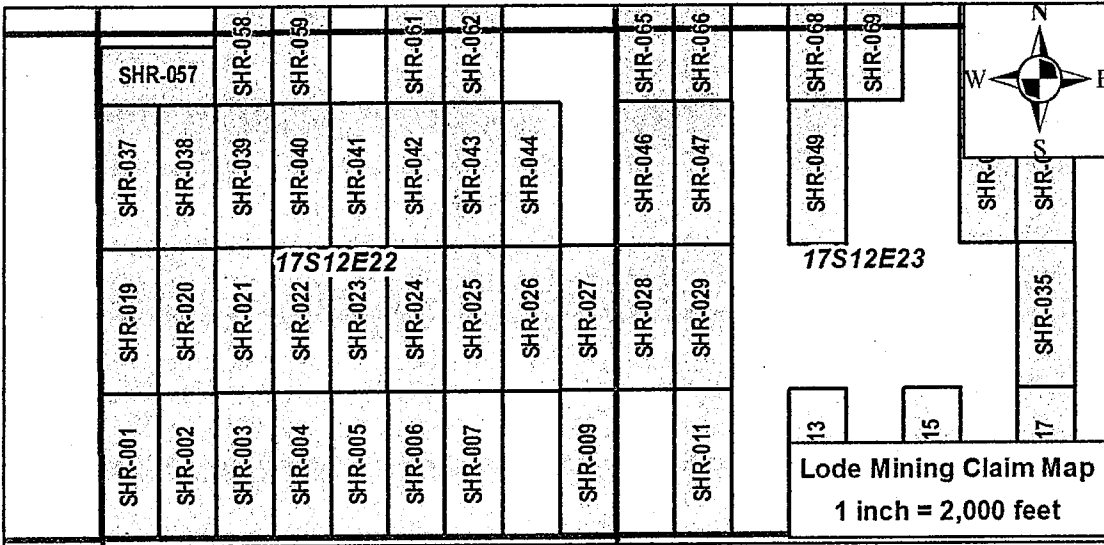
A description of the claim, by directions and distances from the point of discovery, and by reference to a permanent monument, is set forth below:

The northeast corner of the claim is 5629 feet, bearing 226, from the permanent monument known as the southwest corner of Section 14, T. 17S., R. 12E., Gila and Salt River Meridian. The northeast corner of the claim is 305 feet, bearing 80, from the point of discovery. The claim boundaries are as follows:

Beginning at the northeast corner,  
thence   1500   feet, bearing      South    to the southeast corner,  
thence   600   feet, bearing      West    to the southwest corner,  
thence   1500   feet, bearing      North    to the northwest corner,  
thence   600   feet, bearing      East    to the northeast corner,  
the point of beginning.

The attached map sets forth the boundaries of the claim(s) in the quarter sections previously noted.

AMC446337



AMC446337

For the purpose of creating parallel end lines, as required by 30U.S.C.\$23, the above boundaries may overlap fee owned minerals, patented mining claims, or Stock Raising Homestead Act lands currently closed to mineral entry for the purpose of locating mining claims according to 43U.S.C.\$299(b). Childs Geoscience Inc. does not claim any mineral interest in such lands by this mining claim. To the extent of any overlap thereon, Childs Geoscience Inc. hereby disclaims and excludes from this claim any mineral interest in those lands not currently open to the location of mining claims.

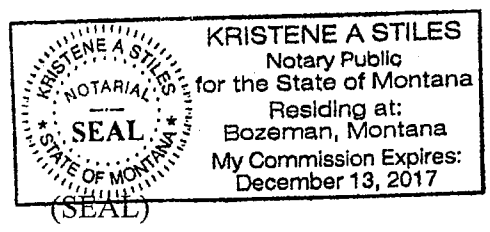
The locator of the claim is Childs Geoscience Inc., 1700 W Koch St #6, Bozeman, MT, 59715

State of Montana  
County of Gallatin

The undersigned, being duly sworn, says that he is an authorized agent of the locator, that said location and the foregoing certificate were made in good faith; and that the matters set forth in the foregoing certificate are true to the best of his own knowledge.

Chad Walby, Agent

This instrument was signed, sworn to and acknowledged before me on SEPTEMBER 28, 2017 by Chad Walby, Agent.



Kristene A Stiles  
[Signature of Notary]  
KRISTENE A. STILES  
[Printed Name of Notary]

Notary Public for the State of MONTANA  
Residing at BOZEMAN MT  
[City of Residence]

My commission expires: 12 13 20 17  
[Month Day Year]

RECEIVED  
CLM STATE OFFICE  
2017 OCT 20 A 8:17  
PHOENIX, ARIZONA

After Recording Return to:

John Childs  
Childs Geoscience Inc.  
1700 W Koch St #6  
Bozeman, MT 59715

CERTIFICATE OF LOCATION

The undersigned hereby certifies and declares as follows:

On September 3rd, 2017, the SHR-003 lode mining claim, situated in Pima County, Arizona, was duly located in the following quarter section(s):

SW $\frac{1}{4}$ , Section 22, T. 17S., R. 12E., Gila and Salt River Meridian  
     $\frac{1}{4}$ , Section     , T. 17S., R. 12E., Gila and Salt River Meridian  
     $\frac{1}{4}$ , Section     , T. 17S., R. 12E., Gila and Salt River Meridian  
     $\frac{1}{4}$ , Section     , T. 17S., R. 12E., Gila and Salt River Meridian

On the day set forth above a written or printed notice of location of said claim was duly posted, conspicuously, at the location monument ("point of discovery") of said claim, which notice contained the name of the claim, the name of the locator, the date of the location (the date of the posting of said notice), and the approximate dimensions of area of the claim intended to be appropriated.

Within 90 days of posting said notice of location, the location of said claim was distinctly marked on the ground so that its boundaries can be readily traced, by monuments at each corner and at the center of each end line in accordance with Title 27 of Arizona Revised Statutes, Section 204.

A description of the claim, by directions and distances from the point of discovery, and by reference to a permanent monument, is set forth below:

The northeast corner of the claim is 5197 feet, bearing 223, from the permanent monument known as the southwest corner of Section 14, T. 17S., R. 12E., Gila and Salt River Meridian. The northeast corner of the claim is 305 feet, bearing 80, from the point of discovery. The claim boundaries are as follows:

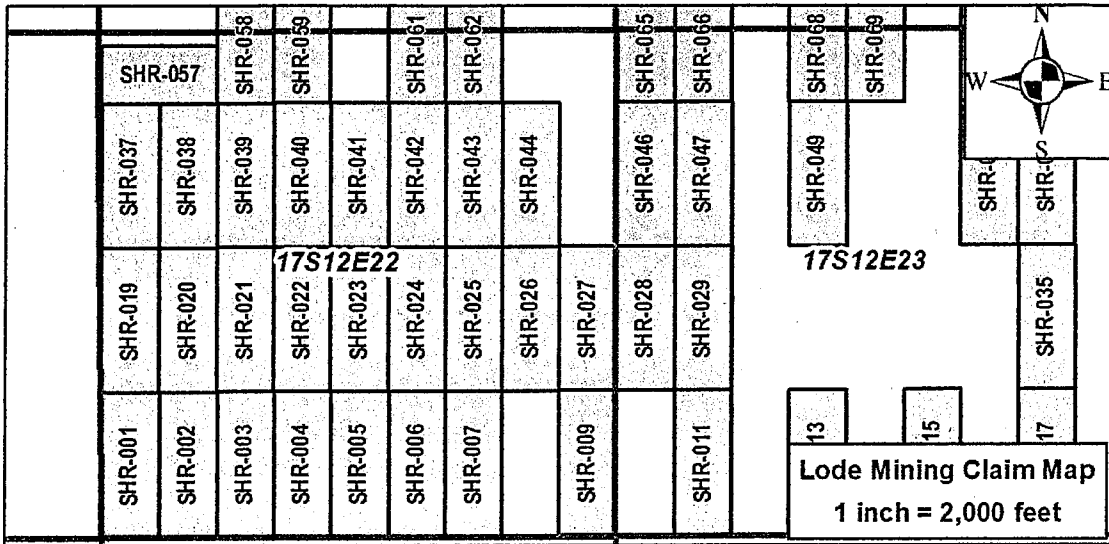
Beginning at the northeast corner,  
thence 1500 feet, bearing      South      to the southeast corner,  
thence 600 feet, bearing      West      to the southwest corner,  
thence 1500 feet, bearing      North      to the northwest corner,  
thence 600 feet, bearing      East      to the northeast corner,  
the point of beginning.

The attached map sets forth the boundaries of the claim(s) in the quarter sections previously noted.

RECEIVED  
DLM AZ STATE OFFICE  
2017 OCT 20 A 8:17  
PHOENIX, ARIZONA

AMC 446338





For the purpose of creating parallel end lines, as required by 30U.S.C.§23, the above boundaries may overlap fee owned minerals, patented mining claims, or Stock Raising Homestead Act lands currently closed to mineral entry for the purpose of locating mining claims according to 43U.S.C.§299(b). Childs Geoscience Inc. does not claim any mineral interest in such lands by this mining claim. To the extent of any overlap thereon, Childs Geoscience Inc. hereby disclaims and excludes from this claim any mineral interest in those lands not currently open to the location of mining claims.

The locator of the claim is Childs Geoscience Inc., 1700 W Koch St #6, Bozeman, MT, 59715.

State of Montana  
County of Gallatin

The undersigned, being duly sworn, says that he is an authorized agent of the locator, that said location and the foregoing certificate were made in good faith; and that the matters set forth in the foregoing certificate are true to the best of his own knowledge.

Chad Walby  
Agent

RECEIVED  
 LM AZ STATE OFFICE  
 PHOENIX, ARIZONA  
 2017 OCT 20 A 8:15

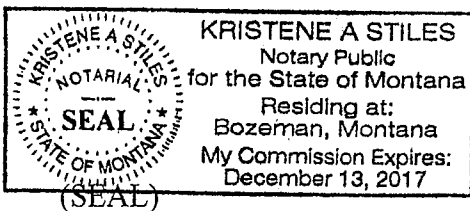
This instrument was signed, sworn to and acknowledged before me on SEPTEMBER 28, 2017 by Chad Walby, Agent.

Kristene A. Stiles  
[Signature of Notary]

KRISTENE A. STILES  
[Printed Name of Notary]

Notary Public for the State of MONTANA  
Residing at BOZEMAN, MT  
[City of Residence]

My commission expires: 12-13 2017  
[Month Day Year]



AMC446338

After Recording Return to:

John Childs  
Childs Geoscience Inc.  
1700 W Koch St #6  
Bozeman, MT 59715

CERTIFICATE OF LOCATION

The undersigned hereby certifies and declares as follows:

On September 3rd, 2017, the SHR-004 lode mining claim, situated in Pima County, Arizona, was duly located in the following quarter section(s):

SW $\frac{1}{4}$ , Section 22, T. 17S., R. 12E., Gila and Salt River Meridian  
\_\_\_\_ $\frac{1}{4}$ , Section \_\_\_\_, T. 17S., R. 12E., Gila and Salt River Meridian  
\_\_\_\_ $\frac{1}{4}$ , Section \_\_\_\_, T. 17S., R. 12E., Gila and Salt River Meridian  
\_\_\_\_ $\frac{1}{4}$ , Section \_\_\_\_, T. 17S., R. 12E., Gila and Salt River Meridian

On the day set forth above a written or printed notice of location of said claim was duly posted, conspicuously, at the location monument ("point of discovery") of said claim, which notice contained the name of the claim, the name of the locator, the date of the location (the date of the posting of said notice), and the approximate dimensions of area of the claim intended to be appropriated.

Within 90 days of posting said notice of location, the location of said claim was distinctly marked on the ground so that its boundaries can be readily traced, by monuments at each corner and at the center of each end line in accordance with Title 27 of Arizona Revised Statutes, Section 204.

A description of the claim, by directions and distances from the point of discovery, and by reference to a permanent monument, is set forth below:

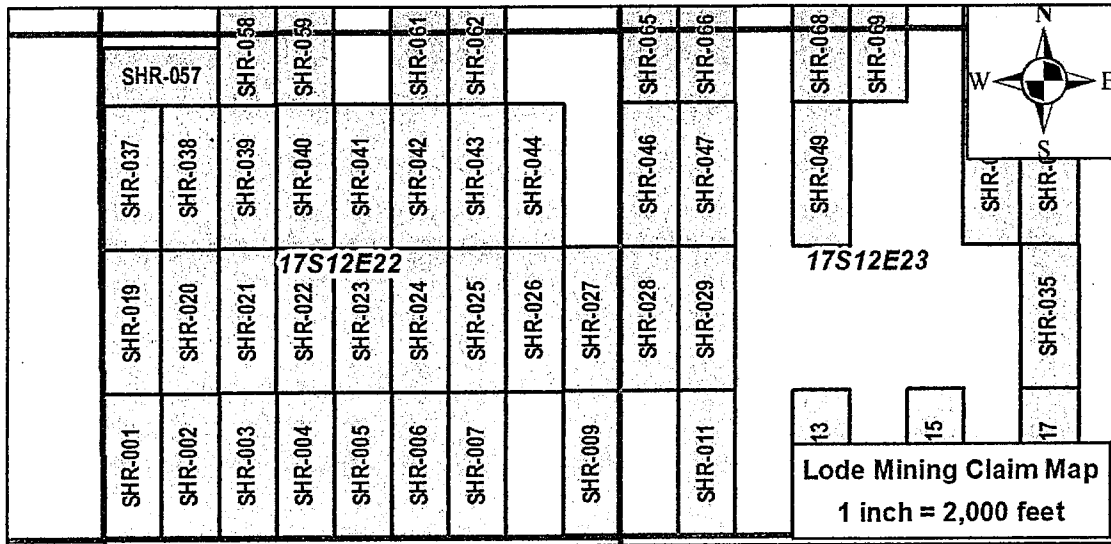
The northeast corner of the claim is 4802 feet, bearing 218, from the permanent monument known as the southwest corner of Section 14, T. 17S., R. 12E., Gila and Salt River Meridian. The northeast corner of the claim is 305 feet, bearing 80, from the point of discovery. The claim boundaries are as follows:

Beginning at the northeast corner,  
thence 1500 feet, bearing South to the southeast corner,  
thence 600 feet, bearing West to the southwest corner,  
thence 1500 feet, bearing North to the northwest corner,  
thence 600 feet, bearing East to the northeast corner,  
the point of beginning.

The attached map sets forth the boundaries of the claim(s) in the quarter sections previously noted.

RECEIVED  
BLM AZ STATE OFFICE  
2017 OCT 20 A 8:08  
PHOENIX, ARIZONA

AMC 446339



For the purpose of creating parallel end lines, as required by 30U.S.C.§23, the above boundaries may overlap fee owned minerals, patented mining claims, or Stock Raising Homestead Act lands currently closed to mineral entry for the purpose of locating mining claims according to 43U.S.C.§299(b). Childs Geoscience Inc. does not claim any mineral interest in such lands by this mining claim. To the extent of any overlap thereon, Childs Geoscience Inc. hereby disclaims and excludes from this claim any mineral interest in those lands not currently open to the location of mining claims.

The locator of the claim is Childs Geoscience Inc., 1700 W Koch St #6, Bozeman, MT 59715.

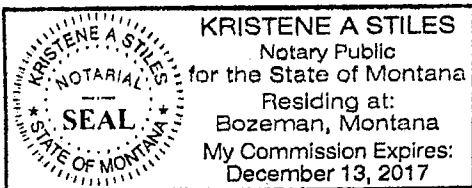
State of Montana  
County of Gallatin

The undersigned, being duly sworn, says that he is an authorized agent of the locator; that said location and the foregoing certificate were made in good faith; and that the matters set forth in the foregoing certificate are true to the best of his own knowledge.

*Chad Walby*  
Agent

RECEIVED  
 PHOENIX, ARIZONA  
 OCT 20 4 18 PM '15  
 PHOENIX, ARIZONA  
 STATE OFFICE

This instrument was signed, sworn to and acknowledged before me on SEPTEMBER 28 2017 by Chad Walby, Agent.



(SEAL)

*Kristene A Stiles*  
[Signature of Notary]

KRISTENE A. STILES  
[Printed Name of Notary]

Notary Public for the State of MONTANA  
Residing at BOZEMAN, MT  
[City of Residence]

My commission expires: 12 13 2017  
[Month Day Year]

AMC446339



After Recording Return to:

John Childs  
Childs Geoscience Inc.  
1700 W Koch St #6  
Bozeman, MT 59715

CERTIFICATE OF LOCATION

The undersigned hereby certifies and declares as follows:

On September 3rd, 2017, the SHR-005 lode mining claim, situated in Pima County, Arizona, was duly located in the following quarter section(s):

SW $\frac{1}{4}$ , Section 22, T. 17S., R. 12E., Gila and Salt River Meridian  
SE $\frac{1}{4}$ , Section 22, T. 17S., R. 12E., Gila and Salt River Meridian  
     $\frac{1}{4}$ , Section     , T. 17S., R. 12E., Gila and Salt River Meridian  
     $\frac{1}{4}$ , Section     , T. 17S., R. 12E., Gila and Salt River Meridian

On the day set forth above a written or printed notice of location of said claim was duly posted, conspicuously, at the location monument ("point of discovery") of said claim, which notice contained the name of the claim, the name of the locator, the date of the location (the date of the posting of said notice), and the approximate dimensions of area of the claim intended to be appropriated.

Within 90 days of posting said notice of location, the location of said claim was distinctly marked on the ground so that its boundaries can be readily traced, by monuments at each corner and at the center of each end line in accordance with Title 27 of Arizona Revised Statutes, Section 204.

A description of the claim, by directions and distances from the point of discovery, and by reference to a permanent monument, is set forth below:

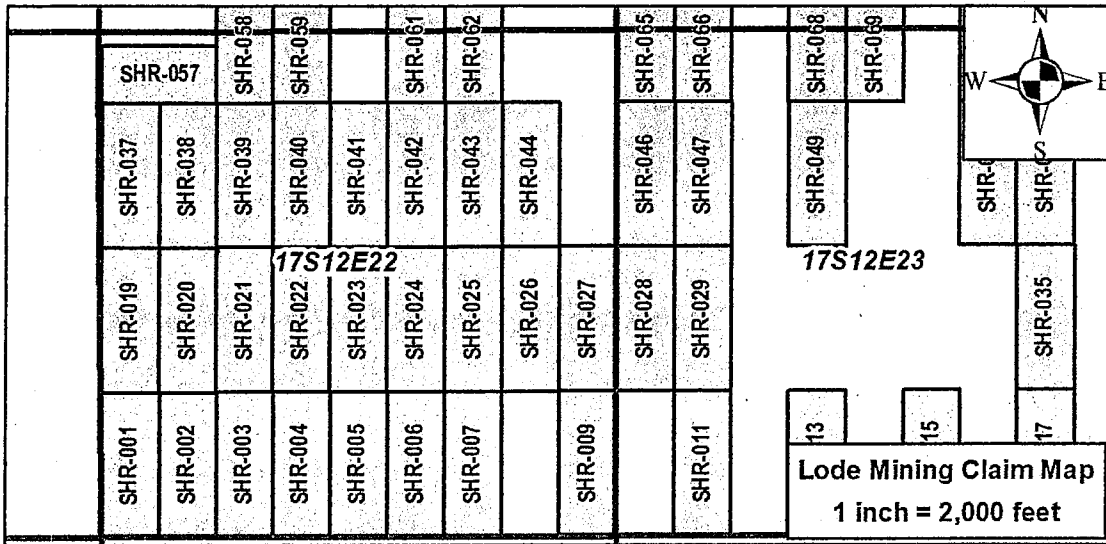
The northeast corner of the claim is 4453 feet, bearing 212, from the permanent monument known as the southwest corner of Section 14, T. 17S., R. 12E., Gila and Salt River Meridian. The northeast corner of the claim is 305 feet, bearing 80, from the point of discovery. The claim boundaries are as follows:

Beginning at the northeast corner,  
thence 1500 feet, bearing South to the southeast corner,  
thence 600 feet, bearing West to the southwest corner,  
thence 1500 feet, bearing North to the northwest corner,  
thence 600 feet, bearing East to the northeast corner,  
the point of beginning.

The attached map sets forth the boundaries of the claim(s) in the quarter sections previously noted.

AMC 446340

RECEIVED  
MIM AZ STATE OFFICE  
2017 OCT 20 A 8:19  
PHOENIX, ARIZONA



For the purpose of creating parallel end lines, as required by 30U.S.C.§23, the above boundaries may overlap fee owned minerals, patented mining claims, or Stock Raising Homestead Act lands currently closed to mineral entry for the purpose of locating mining claims according to 43U.S.C.§299(b). Childs Geoscience Inc. does not claim any mineral interest in such lands by this mining claim. To the extent of any overlap thereon, Childs Geoscience Inc. hereby disclaims and excludes from this claim any mineral interest in those lands not currently open to the location of mining claims.

The locator of the claim is Childs Geoscience Inc., 1700 W Koch St #6, Bozeman, MT 59713.


State of Montana  
County of Gallatin

The undersigned, being duly sworn, says that he is an authorized agent of the locator; that said location and the foregoing certificate were made in good faith; and that the matters set forth in the foregoing certificate are true to the best of his own knowledge.

Chad Walby, Agent

RECEIVED  
 PHOENIX, ARIZONA  
 OCT 20 8 10  
 LAND SURVEY OFFICE

This instrument was signed, sworn to and acknowledged before me on SEPTEMBER 28 2017 by Chad Walby, Agent.


 KRISTENE A STILES  
 Notary Public  
 for the State of Montana  
 Residing at:  
 Bozeman, Montana  
 My Commission Expires:  
 December 13, 2017

(SEAL)

Kristene A. Stiles  
[Signature of Notary]

KRISTENE A. STILES  
[Printed Name of Notary]

Notary Public for the State of MONTANA

Residing at BOZEMAN, MT

[City of Residence]

My commission expires: 12 13 2017  
[Month Day Year]

AMC 446340

After Recording Return to:

John Childs  
Childs Geoscience Inc.  
1700 W Koch St #6  
Bozeman, MT 59715

CERTIFICATE OF LOCATION

The undersigned hereby certifies and declares as follows:

On September 3rd, 2017, the SHR-006 lode mining claim, situated in Pima County, Arizona, was duly located in the following quarter section(s):

- SE¼, Section 22, T. 17S., R. 12E., Gila and Salt River Meridian
- \_\_\_\_¼, Section \_\_\_\_, T. 17S., R. 12E., Gila and Salt River Meridian
- \_\_\_\_¼, Section \_\_\_\_, T. 17S., R. 12E., Gila and Salt River Meridian
- \_\_\_\_¼, Section \_\_\_\_, T. 17S., R. 12E., Gila and Salt River Meridian

On the day set forth above a written or printed notice of location of said claim was duly posted, conspicuously, at the location monument ("point of discovery") of said claim, which notice contained the name of the claim, the name of the locator, the date of the location (the date of the posting of said notice), and the approximate dimensions of area of the claim intended to be appropriated.

Within 90 days of posting said notice of location, the location of said claim was distinctly marked on the ground so that its boundaries can be readily traced, by monuments at each corner and at the center of each end line in accordance with Title 27 of Arizona Revised Statutes, Section 204.

A description of the claim, by directions and distances from the point of discovery, and by reference to a permanent monument, is set forth below:

The northeast corner of the claim is 4161 feet, bearing 205, from the permanent monument known as the southwest corner of Section 14, T. 17S., R. 12E., Gila and Salt River Meridian. The northeast corner of the claim is 305 feet, bearing 80, from the point of discovery. The claim boundaries are as follows:

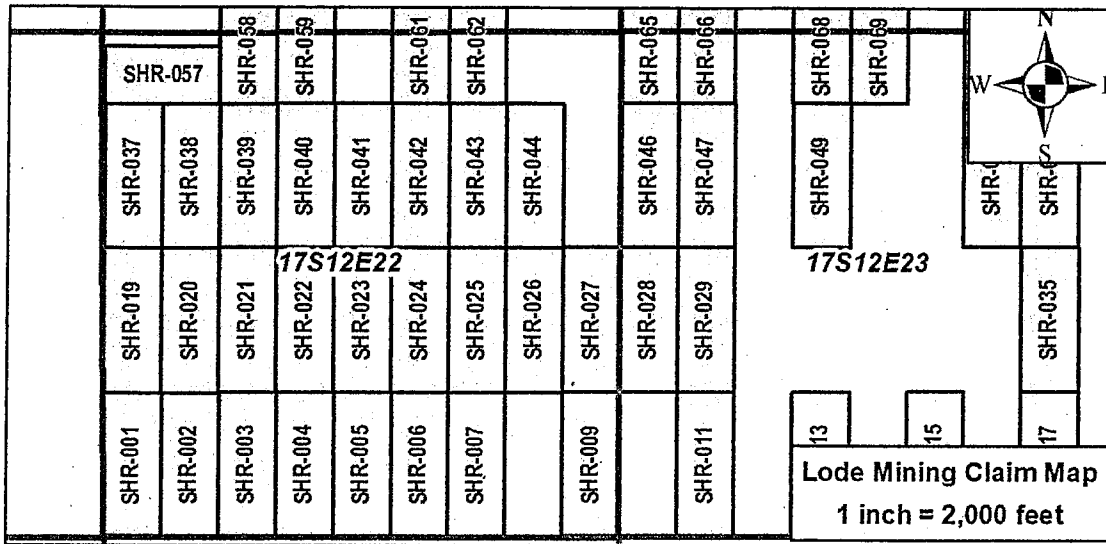
Beginning at the northeast corner,  
thence 1500 feet, bearing South to the southeast corner,  
thence 600 feet, bearing West to the southwest corner,  
thence 1500 feet, bearing North to the northwest corner,  
thence 600 feet, bearing East to the northeast corner,  
the point of beginning.

The attached map sets forth the boundaries of the claim(s) in the quarter sections previously noted.

AMC446341

RECEIVED  
BLM AZ STATE OFFICE  
2017 OCT 20 A 9 19  
PHOENIX, ARIZONA





For the purpose of creating parallel end lines, as required by 30U.S.C. §23, the above boundaries may overlap fee owned minerals, patented mining claims, or Stock Raising Homestead Act lands currently closed to mineral entry for the purpose of locating mining claims according to 43U.S.C. §299(b). Childs Geoscience Inc. does not claim any mineral interest in such lands by this mining claim. To the extent of any overlap thereon, Childs Geoscience Inc. hereby disclaims and excludes from this claim any mineral interest in those lands not currently open to the location of mining claims.

The locator of the claim is Childs Geoscience Inc., 1700 W Koch St #6, Bozeman, MT, 59715.


State of Montana  
County of Gallatin

The undersigned, being duly sworn, says that he is an authorized agent of the locator, that said location and the foregoing certificate were made in good faith; and that the matters set forth in the foregoing certificate are true to the best of his own knowledge.

Chad Walby, Agent

RECEIVED  
 CLERK OF DISTRICT OFFICE  
 2017 OCT 20 A 8:09  
 PHOENIX, ARIZONA

This instrument was signed, sworn to and acknowledged before me on September 28 2017 by Chad Walby, Agent.


 KRISTENE A STILES  
 Notary Public  
 for the State of Montana  
 Residing at:  
 Bozeman, Montana  
 My Commission Expires:  
 December 13, 2017

(SEAL)

Kristene A. Stiles  
[Signature of Notary]  
KRISTENE A. STILES  
[Printed Name of Notary]

Notary Public for the State of MONTANA  
Residing at BOZEMAN, MT  
[City of Residence]

My commission expires: 12 13 2017  
[Month Day Year]

AMC 446341

After Recording Return to:

John Childs  
Childs Geoscience Inc.  
1700 W Koch St #6  
Bozeman, MT 59715

CERTIFICATE OF LOCATION

The undersigned hereby certifies and declares as follows:

On September 3rd, 2017, the SHR-007 lode mining claim, situated in Pima County, Arizona, was duly located in the following quarter section(s):

- SE $\frac{1}{4}$ , Section 22, T. 17S., R. 12E., Gila and Salt River Meridian
- $\frac{1}{4}$ , Section     , T. 17S., R. 12E., Gila and Salt River Meridian
- $\frac{1}{4}$ , Section     , T. 17S., R. 12E., Gila and Salt River Meridian
- $\frac{1}{4}$ , Section     , T. 17S., R. 12E., Gila and Salt River Meridian

On the day set forth above a written or printed notice of location of said claim was duly posted, conspicuously, at the location monument ("point of discovery") of said claim, which notice contained the name of the claim, the name of the locator, the date of the location (the date of the posting of said notice), and the approximate dimensions of area of the claim intended to be appropriated.

Within 90 days of posting said notice of location, the location of said claim was distinctly marked on the ground so that its boundaries can be readily traced, by monuments at each corner and at the center of each end line in accordance with Title 27 of Arizona Revised Statutes, Section 204.

A description of the claim, by directions and distances from the point of discovery, and by reference to a permanent monument, is set forth below:

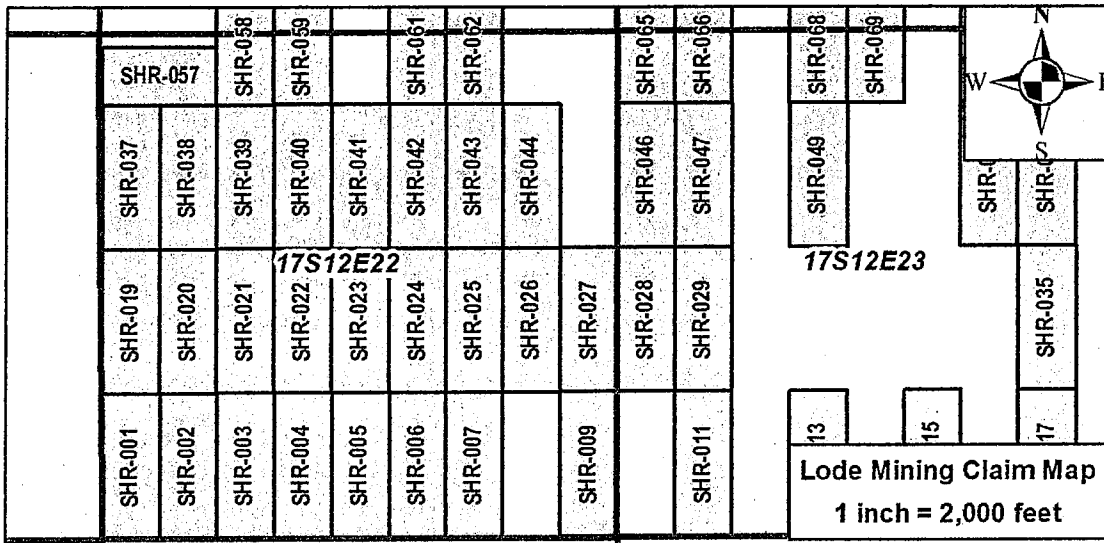
The northeast corner of the claim is 3940 feet, bearing 197, from the permanent monument known as the southwest corner of Section 14, T. 17S., R. 12E., Gila and Salt River Meridian. The northeast corner of the claim is 305 feet, bearing 80, from the point of discovery. The claim boundaries are as follows:

Beginning at the northeast corner,  
thence   1500   feet, bearing   South   to the southeast corner,  
thence   600   feet, bearing   West   to the southwest corner,  
thence   1500   feet, bearing   North   to the northwest corner,  
thence   600   feet, bearing   East   to the northeast corner,  
the point of beginning.

The attached map sets forth the boundaries of the claim(s) in the quarter sections previously noted.

AMC446342

RECEIVED  
DEM AZ STATE OFFICE  
2017 OCT 20 A 8:19  
PHOENIX, ARIZONA




For the purpose of creating parallel end lines, as required by 30U.S.C.\$23, the above boundaries may overlap fee owned minerals, patented mining claims, or Stock Raising Homestead Act lands currently closed to mineral entry for the purpose of locating mining claims according to 43U.S.C.\$299(b). Childs Geoscience Inc. does not claim any mineral interest in such lands by this mining claim. To the extent of any overlap thereon, Childs Geoscience Inc. hereby disclaims and excludes from this claim any mineral interest in those lands not currently open to the location of mining claims.

The locator of the claim is Childs Geoscience Inc., 1700 W Koch St #6, Bozeman, MT, 59715.

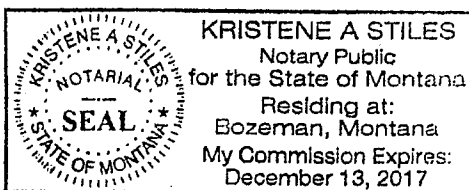
State of Montana  
County of Gallatin

The undersigned, being duly sworn, says that he is an authorized agent of the locator; that said location and the foregoing certificate were made in good faith; and that the matters set forth in the foregoing certificate are true to the best of his own knowledge.

  
Agent

RECEIVED  
 PHOENIX, ARIZONA  
 2017 OCT 28 9 35  
 FILM AT STATE OFFICE

This instrument was signed, sworn to and acknowledged before me on SEPTEMBER 28 2017 by Chad Walby, Agent.



(SEAL)



[Signature of Notary]

KRISTENE A. STILES

[Printed Name of Notary]

Notary Public for the State of MONTANA

Residing at BOZEMAN, MT

[City of Residence]

My commission expires: 12 13 20 17

[Month Day Year]

AMC446342



After Recording Return to:

John Childs  
Childs Geoscience Inc.  
1700 W Koch St #6  
Bozeman, MT 59715

CERTIFICATE OF LOCATION

The undersigned hereby certifies and declares as follows:

On September 3, 2017, the SHR-009 lode mining claim, situated in Pima County, Arizona, was duly located in the following quarter section(s):

- SE ¼, Section 22, T. 17S., R. 12E., Gila and Salt River Meridian
- \_\_\_\_ ¼, Section \_\_\_\_, T. 17S., R. 12E., Gila and Salt River Meridian
- \_\_\_\_ ¼, Section \_\_\_\_, T. 17S., R. 12E., Gila and Salt River Meridian
- \_\_\_\_ ¼, Section \_\_\_\_, T. 17S., R. 12E., Gila and Salt River Meridian

On the day set forth above a written or printed notice of location of said claim was duly posted, conspicuously, at the location monument ("point of discovery") of said claim, which notice contained the name of the claim, the name of the locator, the date of the location (the date of the posting of said notice), and the approximate dimensions of area of the claim intended to be appropriated.

Within 90 days of posting said notice of location, the location of said claim was distinctly marked on the ground so that its boundaries can be readily traced, by monuments at each corner and at the center of each end line in accordance with Title 27 of Arizona Revised Statutes, Section 204.

A description of the claim, by directions and distances from the point of discovery, and by reference to a permanent monument, is set forth below:

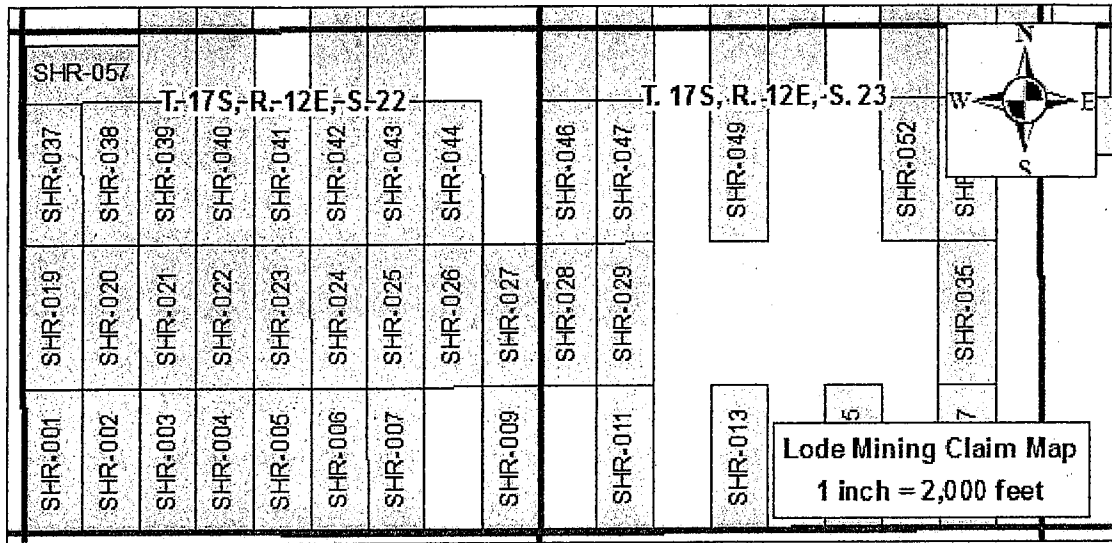
The northeast corner of the claim is 3755 feet, bearing 181°, from the permanent monument known as the southwest corner of Section 14, T. 17S., R. 12E., Gila and Salt River Meridian. The northeast corner of the claim is 305 feet, bearing 080°, from the point of discovery. The claim boundaries are as follows:

Beginning at the northeast corner,  
thence 1500 feet, bearing south to the southeast corner,  
thence 600 feet, bearing west to the southwest corner,  
thence 1500 feet, bearing north to the northwest corner,  
thence 600 feet, bearing east to the northeast corner,  
the point of beginning.

The following map sets forth the boundaries of the claim(s) in the quarter section(s) previously noted.

AMC 446343

RECEIVED  
DLH AZ STATE OFFICE  
2017 OCT 20 A 8:19  
PHOENIX, ARIZONA



For the purpose of creating parallel end lines, as required by 30U.S.C.§23, the above boundaries may overlap fee owned minerals, patented mining claims, or Stock Raising Homestead Act lands currently closed to mineral entry for the purpose of locating mining claims according to 43U.S.C.§299(b). Childs Geoscience Inc. does not claim any mineral interest in such lands by this mining claim. To the extent of any overlap thereon, Childs Geoscience Inc. hereby disclaims and excludes from this claim any mineral interest in those lands not currently open to the location of mining claims.

The locator of the claim is Childs Geoscience Inc., 1700 W Koch St #6, Bozeman, MT, 59715.

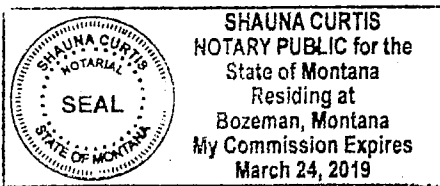
State of Montana  
County of Gallatin

The undersigned, being duly sworn, says that he is an authorized agent of the locator; that said location and the foregoing certificate were made in good faith; and that the matters set forth in the foregoing certificate are true to the best of his own knowledge.

*Ben VanBos*  
Agent

RECEIVED  
 DLH AZ STATE OFFICE  
 PHOENIX ARIZONA  
 2017 OCT 20 A 8:19

This instrument was signed, sworn to and acknowledged before me on 09-22, 2017 by Ben VanDenBos, Agent.



(SEAL)

*Shauna Curtis*  
[Signature of Notary]  
Shauna Curtis  
[Printed Name of Notary]

Notary Public for the State of Montana  
Residing at Bozeman  
[City of Residence]

My commission expires: 03 24 20 19  
[Month Day Year]

AMC446343

After Recording Return to:

John Childs  
Childs Geoscience Inc.  
1700 W Koch St #6  
Bozeman, MT 59715

CERTIFICATE OF LOCATION

The undersigned hereby certifies and declares as follows:

On September 3, 2017, the SHR-011 lode mining claim, situated in Pima County, Arizona, was duly located in the following quarter section(s):

SW 1/4, Section 23, T. 17S., R. 12E., Gila and Salt River Meridian  
\_\_\_ 1/4, Section \_\_\_, T. 17S., R. 12E., Gila and Salt River Meridian  
\_\_\_ 1/4, Section \_\_\_, T. 17S., R. 12E., Gila and Salt River Meridian  
\_\_\_ 1/4, Section \_\_\_, T. 17S., R. 12E., Gila and Salt River Meridian

On the day set forth above a written or printed notice of location of said claim was duly posted, conspicuously, at the location monument ("point of discovery") of said claim, which notice contained the name of the claim, the name of the locator, the date of the location (the date of the posting of said notice), and the approximate dimensions of area of the claim intended to be appropriated.

Within 90 days of posting said notice of location, the location of said claim was distinctly marked on the ground so that its boundaries can be readily traced, by monuments at each corner and at the center of each end line in accordance with Title 27 of Arizona Revised Statutes, Section 204.

A description of the claim, by directions and distances from the point of discovery, and by reference to a permanent monument, is set forth below:

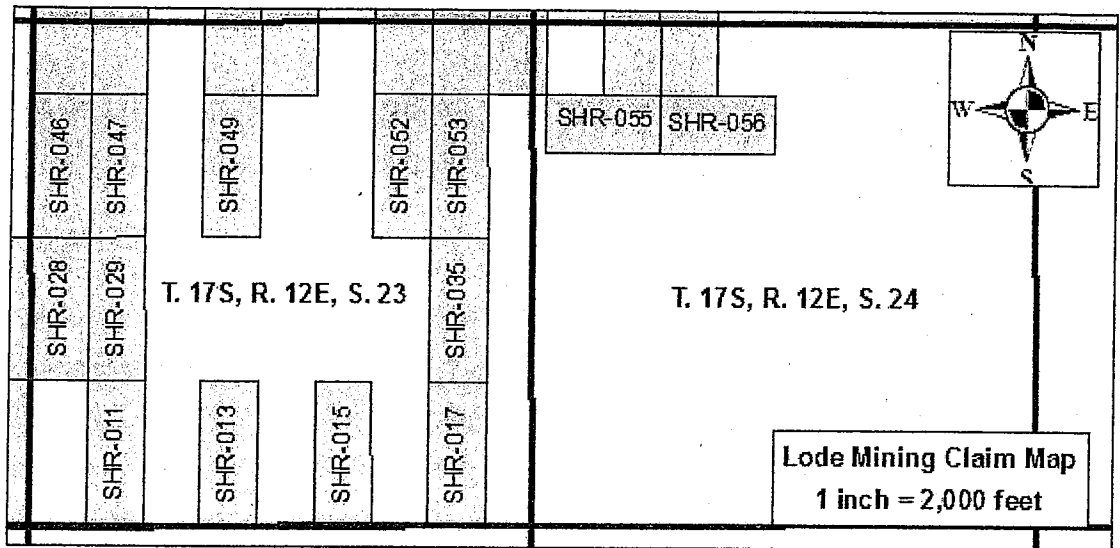
The northeast corner of the claim is 3943 feet, bearing 162°, from the permanent monument known as the southwest corner of Section 14, T. 17S., R. 12E., Gila and Salt River Meridian. The northeast corner of the claim is 305 feet, bearing 080°, from the point of discovery. The claim boundaries are as follows:

Beginning at the northeast corner,  
thence 1500 feet, bearing south to the southeast corner,  
thence 600 feet, bearing west to the southwest corner,  
thence 1500 feet, bearing north to the northwest corner,  
thence 600 feet, bearing east to the northeast corner,  
the point of beginning.

The following map sets forth the boundaries of the claim(s) in the quarter section(s) previously noted.

AMC 446344

RECEIVED  
DLN AZ STATE OFFICE  
2017 OCT 20 A 8:44  
PHOENIX, ARIZONA



AMC446344

For the purpose of creating parallel end lines, as required by 30U.S.C.\$23, the above boundaries may overlap fee owned minerals, patented mining claims, or Stock Raising Homestead Act lands currently closed to mineral entry for the purpose of locating mining claims according to 43U.S.C.\$299(b). Childs Geoscience Inc. does not claim any mineral interest in such lands by this mining claim. To the extent of any overlap thereon, Childs Geoscience Inc. hereby disclaims and excludes from this claim any mineral interest in those lands not currently open to the location of mining claims.

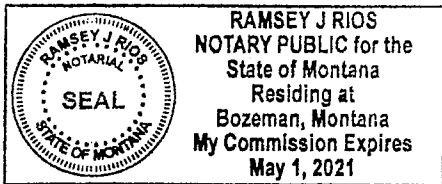
The locator of the claim is Childs Geoscience Inc., 1700 W Koch St #6, Bozeman, MT 59715

State of Montana  
County of Gallatin

The undersigned, being duly sworn, says that he is an authorized agent of the locator; that the said location and the foregoing certificate were made in good faith; and that the matters set forth in the foregoing certificate are true to the best of his own knowledge.

*[Handwritten Signature]*  
Agent

This instrument was signed, sworn to and acknowledged before me on 9/22, 2017 by Ben VandenBos, Agent.



(SEAL)

*Ramsey J Rios*  
[Signature of Notary]  
Ramsey J Rios  
[Printed Name of Notary]  
Notary Public for the State of Montana  
Residing at Bozeman  
[City of Residence]  
My commission expires: 5 1 2021  
[Month Day Year]

RECEIVED  
DULY FILED STATE OFFICE  
OCT 20 A 10:20  
PHOENIX, ARIZONA



After Recording Return to:

John Childs  
Childs Geoscience Inc.  
1700 W Koch St #6  
Bozeman, MT 59715

CERTIFICATE OF LOCATION

The undersigned hereby certifies and declares as follows:

On September 3, 2017, the SHR-013 lode mining claim, situated in Pima County, Arizona, was duly located in the following quarter section(s):

SW ¼, Section 23, T. 17S., R. 12E., Gila and Salt River Meridian  
\_\_\_\_ ¼, Section \_\_\_\_, T. 17S., R. 12E., Gila and Salt River Meridian  
\_\_\_\_ ¼, Section \_\_\_\_, T. 17S., R. 12E., Gila and Salt River Meridian  
\_\_\_\_ ¼, Section \_\_\_\_, T. 17S., R. 12E., Gila and Salt River Meridian

On the day set forth above a written or printed notice of location of said claim was duly posted, conspicuously, at the location monument ("point of discovery") of said claim, which notice contained the name of the claim, the name of the locator, the date of the location (the date of the posting of said notice), and the approximate dimensions of area of the claim intended to be appropriated.

Within 90 days of posting said notice of location, the location of said claim was distinctly marked on the ground so that its boundaries can be readily traced, by monuments at each corner and at the center of each end line in accordance with Title 27 of Arizona Revised Statutes, Section 204.

A description of the claim, by directions and distances from the point of discovery, and by reference to a permanent monument, is set forth below:

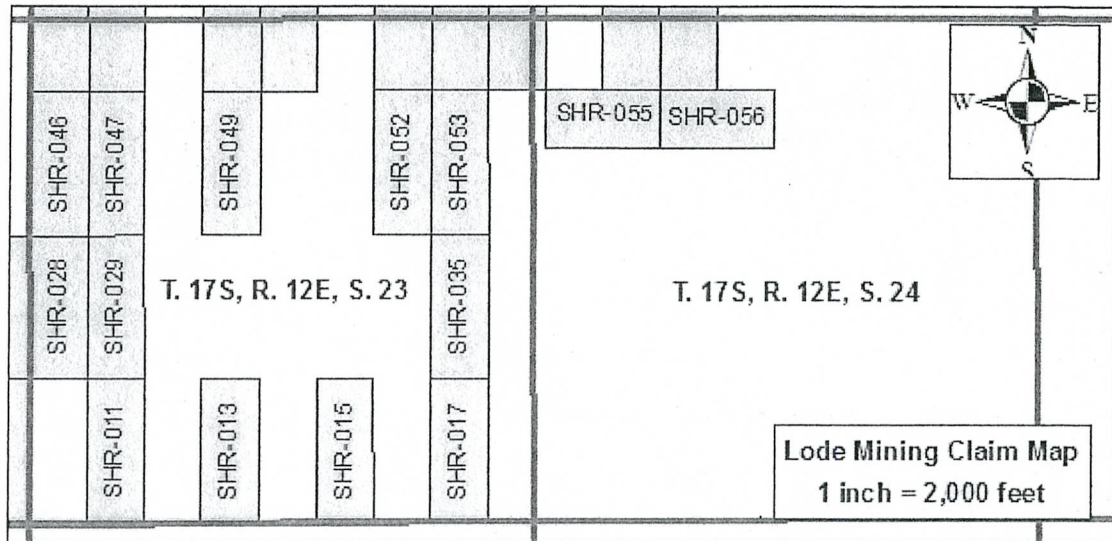
The northeast corner of the claim is 4459 feet, bearing 147°, from the permanent monument known as the southwest corner of Section 14, T. 17S., R. 12E., Gila and Salt River Meridian. The northeast corner of the claim is 305 feet, bearing 080°, from the point of discovery. The claim boundaries are as follows:

Beginning at the northeast corner,  
thence 1500 feet, bearing south to the southeast corner,  
thence 600 feet, bearing west to the southwest corner,  
thence 1500 feet, bearing north to the northwest corner,  
thence 600 feet, bearing east to the northeast corner,  
the point of beginning.

The following map sets forth the boundaries of the claim(s) in the quarter section(s) previously noted.

AMC446345

RECEIVED  
DLM AZ STATE OFFICE  
2017 OCT 20 AM 8:20  
PHOENIX, ARIZONA



AMC 446345

For the purpose of creating parallel end lines, as required by 30U.S.C.§23, the above boundaries may overlap fee owned minerals, patented mining claims, or Stock Raising Homestead Act lands currently closed to mineral entry for the purpose of locating mining claims according to 43U.S.C.§299(b). Childs Geoscience Inc. does not claim any mineral interest in such lands by this mining claim. To the extent of any overlap thereon, Childs Geoscience Inc. hereby disclaims and excludes from this claim any mineral interest in those lands not currently open to the location of mining claims.

The locator of the claim is Childs Geoscience Inc., 1700 W Koch St #6, Bozeman, MT, 59715.


State of Montana  
County of Gallatin

The undersigned, being duly sworn, says that he is an authorized agent of the locator; that said location and the foregoing certificate were made in good faith; and that the matters set forth in the foregoing certificate are true to the best of his own knowledge.

*[Handwritten Signature]*, Agent

RECEIVED  
BLAINE STATE OFFICE  
OCT 20 4 18 20  
PHOENIX, ARIZONA

This instrument was signed, sworn to and acknowledged before me on 09-22, 2017 by Ben VandenBos, Agent.



(SEAL)

*[Handwritten Signature]*  
[Signature of Notary]  
Shauna Curtis  
[Printed Name of Notary]  
Notary Public for the State of Montana  
Residing at Bozeman  
[City of Residence]  
My commission expires: 03-24 2019  
[Month Day Year]



After Recording Return to:

John Childs  
Childs Geoscience Inc.  
1700 W Koch St #6  
Bozeman, MT 59715

CERTIFICATE OF LOCATION

The undersigned hereby certifies and declares as follows:

On September 3, 2017, the SHR-015 lode mining claim, situated in Pima County, Arizona, was duly located in the following quarter section(s):

- SE ¼, Section 23, T. 17S., R. 12E., Gila and Salt River Meridian
- \_\_\_\_¼, Section \_\_\_\_, T. 17S., R. 12E., Gila and Salt River Meridian
- \_\_\_\_¼, Section \_\_\_\_, T. 17S., R. 12E., Gila and Salt River Meridian
- \_\_\_\_¼, Section \_\_\_\_, T. 17S., R. 12E., Gila and Salt River Meridian

On the day set forth above a written or printed notice of location of said claim was duly posted, conspicuously, at the location monument ("point of discovery") of said claim, which notice contained the name of the claim, the name of the locator, the date of the location (the date of the posting of said notice), and the approximate dimensions of area of the claim intended to be appropriated.

Within 90 days of posting said notice of location, the location of said claim was distinctly marked on the ground so that its boundaries can be readily traced, by monuments at each corner and at the center of each end line in accordance with Title 27 of Arizona Revised Statutes, Section 204.

A description of the claim, by directions and distances from the point of discovery, and by reference to a permanent monument, is set forth below:

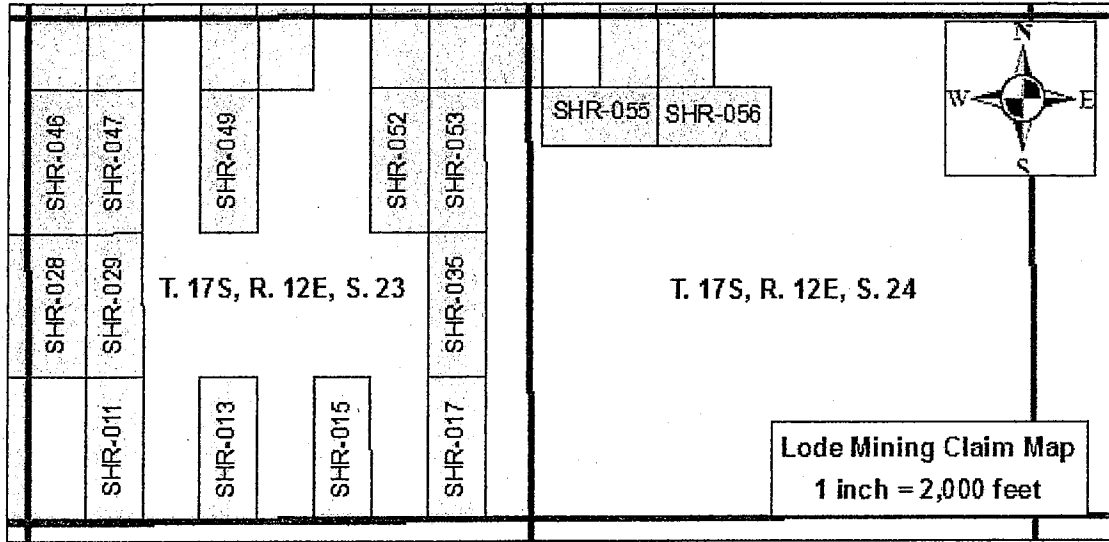
The northeast corner of the claim is 5206 feet, bearing 136°, from the permanent monument known as the southwest corner of Section 14, T. 17S., R. 12E., Gila and Salt River Meridian. The northeast corner of the claim is 305 feet, bearing 080°, from the point of discovery. The claim boundaries are as follows:

Beginning at the northeast corner,  
thence 1500 feet, bearing south to the southeast corner,  
thence 600 feet, bearing west to the southwest corner,  
thence 1500 feet, bearing north to the northwest corner,  
thence 600 feet, bearing east to the northeast corner,  
the point of beginning.

The following map sets forth the boundaries of the claim(s) in the quarter section(s) previously noted.

AMC446346

RECEIVED  
BLM AZ STATE OFFICE  
2017 OCT 20 A 8:20  
PHOENIX, ARIZONA




AMC 446346

For the purpose of creating parallel end lines, as required by 30U.S.C.\$23, the above boundaries may overlap fee owned minerals, patented mining claims, or Stock Raising Homestead Act lands currently closed to mineral entry for the purpose of locating mining claims according to 43U.S.C.\$299(b). Childs Geoscience Inc. does not claim any mineral interest in such lands by this mining claim. To the extent of any overlap thereon, Childs Geoscience Inc. hereby disclaims and excludes from this claim any mineral interest in those lands not currently open to the location of mining claims.

The locator of the claim is Childs Geoscience Inc., 1700 W Koch St #6, Bozeman, MT, 59715.


State of Montana  
County of Gallatin

The undersigned, being duly sworn, says that he is an authorized agent of the locator, that said location and the foregoing certificate were made in good faith; and that the matters set forth in the foregoing certificate are true to the best of his own knowledge.


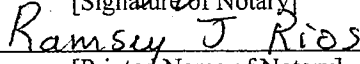
  
 \_\_\_\_\_  
 Agent

RECEIVED  
 CLM & ZS STATE OFFICE  
 2017 OCT 20 10 08 22  
 PHOENIX, ARIZONA

This instrument was signed, sworn to and acknowledged before me on 9/22, 2017 by Ben VandenBos, Agent.



(SEAL)

  
 \_\_\_\_\_  
 [Signature of Notary]  
  
 \_\_\_\_\_  
 [Printed Name of Notary]  
 Notary Public for the State of Montana  
 Residing at Bozeman  
 \_\_\_\_\_  
 [City of Residence]  
 My commission expires: May 1 2021  
 \_\_\_\_\_  
 [Month Day Year]



After Recording Return to:

John Childs  
Childs Geoscience Inc.  
1700 W Koch St #6  
Bozeman, MT 59715

CERTIFICATE OF LOCATION

The undersigned hereby certifies and declares as follows:

On September 3, 2017, the SHR-017 lode mining claim, situated in Pima County, Arizona, was duly located in the following quarter section(s):

- SE ¼, Section 23, T. 17S., R. 12E., Gila and Salt River Meridian
- \_\_\_\_ ¼, Section \_\_\_\_, T. 17S., R. 12E., Gila and Salt River Meridian
- \_\_\_\_ ¼, Section \_\_\_\_, T. 17S., R. 12E., Gila and Salt River Meridian
- \_\_\_\_ ¼, Section \_\_\_\_, T. 17S., R. 12E., Gila and Salt River Meridian

On the day set forth above a written or printed notice of location of said claim was duly posted, conspicuously, at the location monument ("point of discovery") of said claim, which notice contained the name of the claim, the name of the locator, the date of the location (the date of the posting of said notice), and the approximate dimensions of area of the claim intended to be appropriated.

Within 90 days of posting said notice of location, the location of said claim was distinctly marked on the ground so that its boundaries can be readily traced, by monuments at each corner and at the center of each end line in accordance with Title 27 of Arizona Revised Statutes, Section 204.

A description of the claim, by directions and distances from the point of discovery, and by reference to a permanent monument, is set forth below:

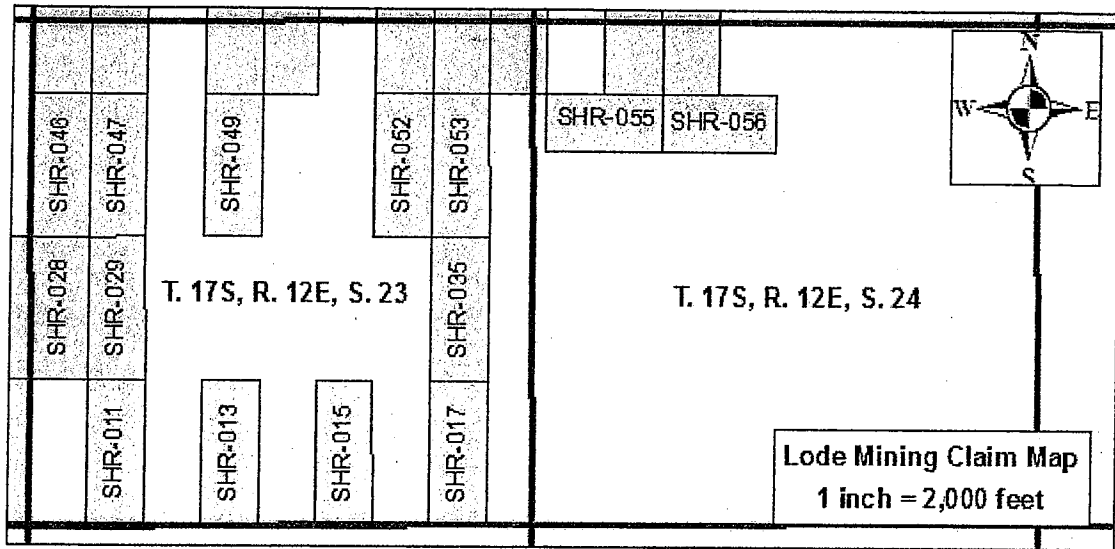
The northeast corner of the claim is 6099 feet, bearing 127°, from the permanent monument known as the southwest corner of Section 14, T. 17S., R. 12E., Gila and Salt River Meridian. The northeast corner of the claim is 305 feet, bearing 080°, from the point of discovery. The claim boundaries are as follows:

Beginning at the northeast corner,  
thence 1500 feet, bearing south to the southeast corner,  
thence 600 feet, bearing west to the southwest corner,  
thence 1500 feet, bearing north to the northwest corner,  
thence 600 feet, bearing east to the northeast corner,  
the point of beginning.

The following map sets forth the boundaries of the claim(s) in the quarter section(s) previously noted.

AMC446347

RECEIVED  
BLM AZ STATE OFFICE  
2017 OCT 20 A 8:20  
PHOENIX, ARIZONA



For the purpose of creating parallel end lines, as required by 30U.S.C.\$23, the above boundaries may overlap fee owned minerals, patented mining claims, or Stock Raising Homestead Act lands currently closed to mineral entry for the purpose of locating mining claims according to 43U.S.C.\$299(b). Childs Geoscience Inc. does not claim any mineral interest in such lands by this mining claim. To the extent of any overlap thereon, Childs Geoscience Inc. hereby disclaims and excludes from this claim any mineral interest in those lands not currently open to the location of mining claims.

The locator of the claim is Childs Geoscience Inc., 1700 W Koch St #6, Bozeman, MT, 59715.


State of Montana  
County of Gallatin

The undersigned, being duly sworn, says that he is an authorized agent of the locator; that said location and the foregoing certificate were made in good faith; and that the matters set forth in the foregoing certificate are true to the best of his own knowledge.

*[Handwritten Signature]*  
Agent

RECEIVED  
MONTANA STATE OFFICE  
OCT 20 11 08 22  
PHOENIX, ARIZONA

This instrument was signed, sworn to and acknowledged before me on 09-27, 2017 by Ben VandenBos, Agent.



(SEAL)

*[Handwritten Signature]*  
[Signature of Notary]  
Shauna Curtis  
[Printed Name of Notary]

Notary Public for the State of Montana  
Residing at Bozeman  
[City of Residence]

My commission expires: 03-24 2019  
[Month Day Year]

AMC446347

After Recording Return to:

John Childs  
Childs Geoscience Inc.  
1700 W Koch St #6  
Bozeman, MT 59715

CERTIFICATE OF LOCATION

The undersigned hereby certifies and declares as follows:

On September 3rd, 2017, the SHR-019 lode mining claim, situated in Pima County, Arizona, was duly located in the following quarter section(s):

SW¼, Section 22, T. 17S., R. 12E., Gila and Salt River Meridian  
NW¼, Section 22, T. 17S., R. 12E., Gila and Salt River Meridian  
\_\_\_\_¼, Section \_\_\_\_, T. 17S., R. 12E., Gila and Salt River Meridian  
\_\_\_\_¼, Section \_\_\_\_, T. 17S., R. 12E., Gila and Salt River Meridian

On the day set forth above a written or printed notice of location of said claim was duly posted, conspicuously, at the location monument ("point of discovery") of said claim, which notice contained the name of the claim, the name of the locator, the date of the location (the date of the posting of said notice), and the approximate dimensions of area of the claim intended to be appropriated.

Within 90 days of posting said notice of location, the location of said claim was distinctly marked on the ground so that its boundaries can be readily traced, by monuments at each corner and at the center of each end line in accordance with Title 27 of Arizona Revised Statutes, Section 204.

A description of the claim, by directions and distances from the point of discovery, and by reference to a permanent monument, is set forth below:

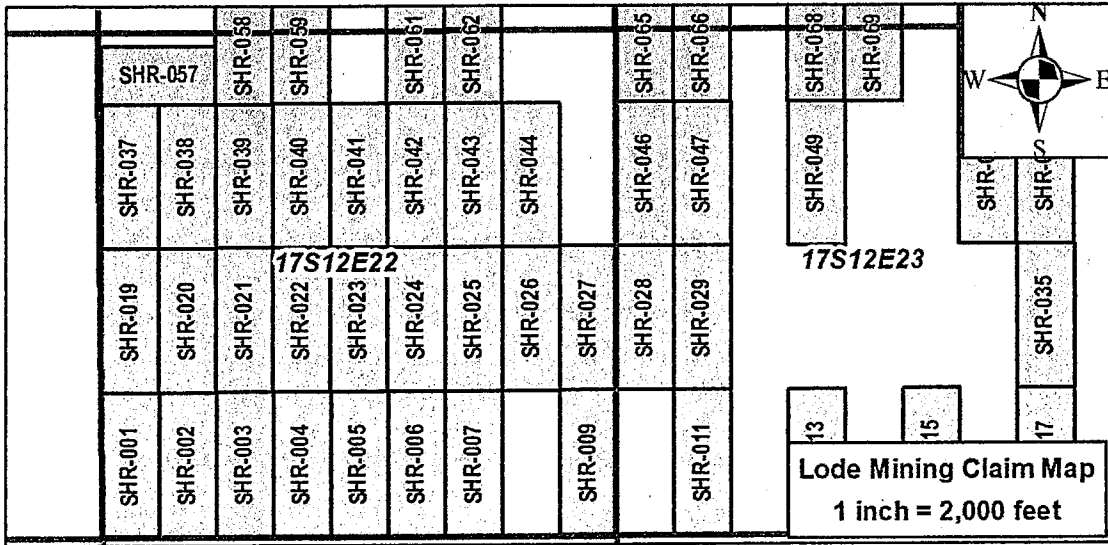
The northeast corner of the claim is 5928 feet, bearing 244, from the permanent monument known as the southwest corner of Section 14, T. 17S., R. 12E., Gila and Salt River Meridian. The northeast corner of the claim is 1481 feet, bearing 11, from the point of discovery. The claim boundaries are as follows:

Beginning at the northeast corner,  
thence \_\_1500\_\_ feet, bearing \_\_\_\_South\_\_ to the southeast corner,  
thence \_\_600\_\_ feet, bearing \_\_\_\_West\_\_ to the southwest corner,  
thence \_\_1500\_\_ feet, bearing \_\_\_\_North\_\_ to the northwest corner,  
thence \_\_600\_\_ feet, bearing \_\_\_\_East\_\_ to the northeast corner,  
the point of beginning.

The attached map sets forth the boundaries of the claim(s) in the quarter sections previously noted.

AMC446348

RECEIVED  
DLM AZ STATE OFFICE  
2017 OCT 20 A 8:20  
PHOENIX, ARIZONA



AMC 446348

For the purpose of creating parallel end lines, as required by 30U.S.C. §23, the above boundaries may overlap fee owned minerals, patented mining claims, or Stock Raising Homestead Act lands currently closed to mineral entry for the purpose of locating mining claims according to 43U.S.C. §299(b). Childs Geoscience Inc. does not claim any mineral interest in such lands by this mining claim. To the extent of any overlap thereon, Childs Geoscience Inc. hereby disclaims and excludes from this claim any mineral interest in those lands not currently open to the location of mining claims.

The locator of the claim is Childs Geoscience Inc., 1700 W Koch St #6, Bozeman, MT, 59715.

State of Montana  
County of Gallatin

The undersigned, being duly sworn, says that he is an authorized agent of the locator; that said location and the foregoing certificate were made in good faith; and that the matters set forth in the foregoing certificate are true to the best of his own knowledge.

Chad Walby, Agent

RECEIVED  
DM & STATE OFFICE  
OCT 20 8 21  
PHOENIX, ARIZONA

This instrument was signed, sworn to and acknowledged before me on SEPTEMBER 28 2017 by Chad Walby, Agent.

**KRISTENE A STILES**  
Notary Public  
for the State of Montana  
Residing at:  
Bozeman, Montana  
My Commission Expires:  
December 13, 2017

(SEAL)

Kristene A. Stiles  
[Signature of Notary]  
KRISTENE A. STILES  
[Printed Name of Notary]  
Notary Public for the State of MONTANA  
Residing at BOZEMAN, MT  
[City of Residence]

My commission expires: 12 13 2017  
[Month Day Year]



After Recording Return to:

John Childs  
Childs Geoscience Inc.  
1700 W Koch St #6  
Bozeman, MT 59715

CERTIFICATE OF LOCATION

The undersigned hereby certifies and declares as follows:

On September 3rd, 2017, the SHR-020 lode mining claim, situated in Pima County, Arizona, was duly located in the following quarter section(s):

SW¼, Section 22, T. 17S., R. 12E., Gila and Salt River Meridian  
NW¼, Section 22, T. 17S., R. 12E., Gila and Salt River Meridian  
\_\_\_\_¼, Section \_\_\_\_, T. 17S., R. 12E., Gila and Salt River Meridian  
\_\_\_\_¼, Section \_\_\_\_, T. 17S., R. 12E., Gila and Salt River Meridian

On the day set forth above a written or printed notice of location of said claim was duly posted, conspicuously, at the location monument ("point of discovery") of said claim, which notice contained the name of the claim, the name of the locator, the date of the location (the date of the posting of said notice), and the approximate dimensions of area of the claim intended to be appropriated.

Within 90 days of posting said notice of location, the location of said claim was distinctly marked on the ground so that its boundaries can be readily traced, by monuments at each corner and at the center of each end line in accordance with Title 27 of Arizona Revised Statutes, Section 204.

A description of the claim, by directions and distances from the point of discovery, and by reference to a permanent monument, is set forth below:

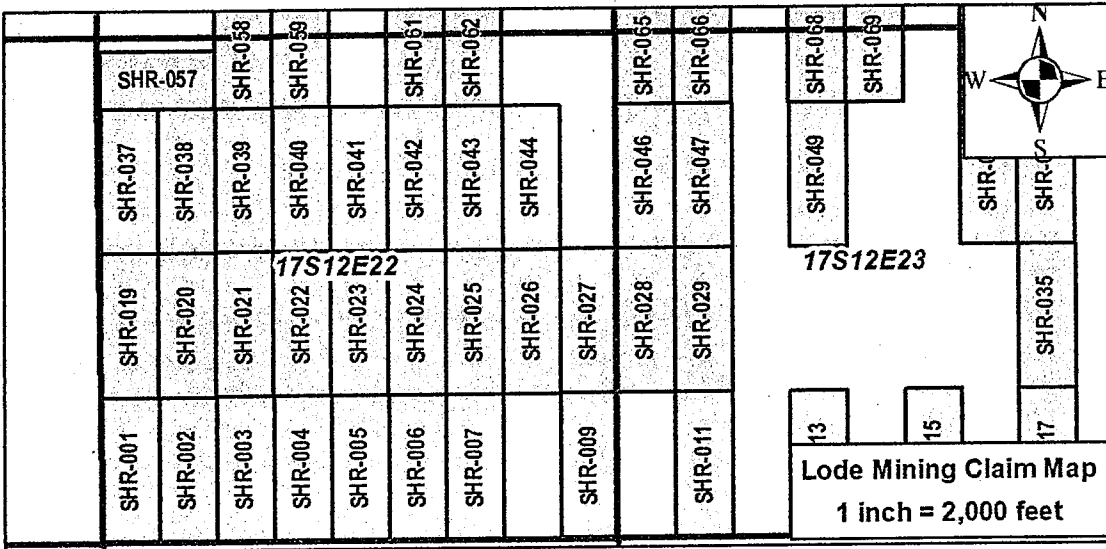
The northeast corner of the claim is 4761 feet, bearing 241, from the permanent monument known as the southwest corner of Section 14, T. 17S., R. 12E., Gila and Salt River Meridian. The northeast corner of the claim is 1481 feet, bearing 11, from the point of discovery. The claim boundaries are as follows:

Beginning at the northeast corner,  
thence 1500 feet, bearing South to the southeast corner,  
thence 600 feet, bearing West to the southwest corner,  
thence 1500 feet, bearing North to the northwest corner,  
thence 600 feet, bearing East to the northeast corner,  
the point of beginning.

The attached map sets forth the boundaries of the claim(s) in the quarter section(s) previously noted.

AMC 446349

RECEIVED  
BLM AZ STATE OFFICE  
2017 OCT 20 A 8 21  
PHOENIX, ARIZONA



For the purpose of creating parallel end lines, as required by 30U.S.C.\$23, the above boundaries may overlap fee owned minerals, patented mining claims, or Stock Raising Homestead Act lands currently closed to mineral entry for the purpose of locating mining claims according to 43U.S.C.\$299(b). Childs Geoscience Inc. does not claim any mineral interest in such lands by this mining claim. To the extent of any overlap thereon, Childs Geoscience Inc. hereby disclaims and excludes from this claim any mineral interest in those lands not currently open to the location of mining claims.

The locator of the claim is Childs Geoscience Inc., 1700 W Koch St #6, Bozeman, MT, 59715


State of Montana  
County of Gallatin

The undersigned, being duly sworn, says that he is an authorized agent of the locator; that said location and the foregoing certificate were made in good faith; and that the matters set forth in the foregoing certificate are true to the best of his own knowledge.

*Chad Walby*, Agent

RECEIVED  
 PHOENIX, ARIZONA  
 OCT 20 8 21  
 STATE OFFICE

This instrument was signed, sworn to and acknowledged before me on ~~September 28~~ September 28 2017 by Chad Walby, Agent.



(SEAL)

*Kristene A. Stiles*

[Signature of Notary]

KRISTENE A. STILES

[Printed Name of Notary]

Notary Public for the State of MONTANA

Residing at BOZEMAN, MT

[City of Residence]

My commission expires: 12 13 2017

[Month Day Year]

AMC446349

After Recording Return to:

John Childs  
Childs Geoscience Inc.  
1700 W Koch St #6  
Bozeman, MT 59715

CERTIFICATE OF LOCATION

The undersigned hereby certifies and declares as follows:

On September 3rd, 2017, the SHR-021 lode mining claim, situated in Pima County, Arizona, was duly located in the following quarter section(s):

SW¼, Section 22, T. 17S., R. 12E., Gila and Salt River Meridian  
NW¼, Section 22, T. 17S., R. 12E., Gila and Salt River Meridian  
\_\_\_\_¼, Section \_\_\_\_, T. 17S., R. 12E., Gila and Salt River Meridian  
\_\_\_\_¼, Section \_\_\_\_, T. 17S., R. 12E., Gila and Salt River Meridian

On the day set forth above a written or printed notice of location of said claim was duly posted, conspicuously, at the location monument ("point of discovery") of said claim, which notice contained the name of the claim, the name of the locator, the date of the location (the date of the posting of said notice), and the approximate dimensions of area of the claim intended to be appropriated.

Within 90 days of posting said notice of location, the location of said claim was distinctly marked on the ground so that its boundaries can be readily traced, by monuments at each corner and at the center of each end line in accordance with Title 27 of Arizona Revised Statutes, Section 204.

A description of the claim, by directions and distances from the point of discovery, and by reference to a permanent monument, is set forth below:

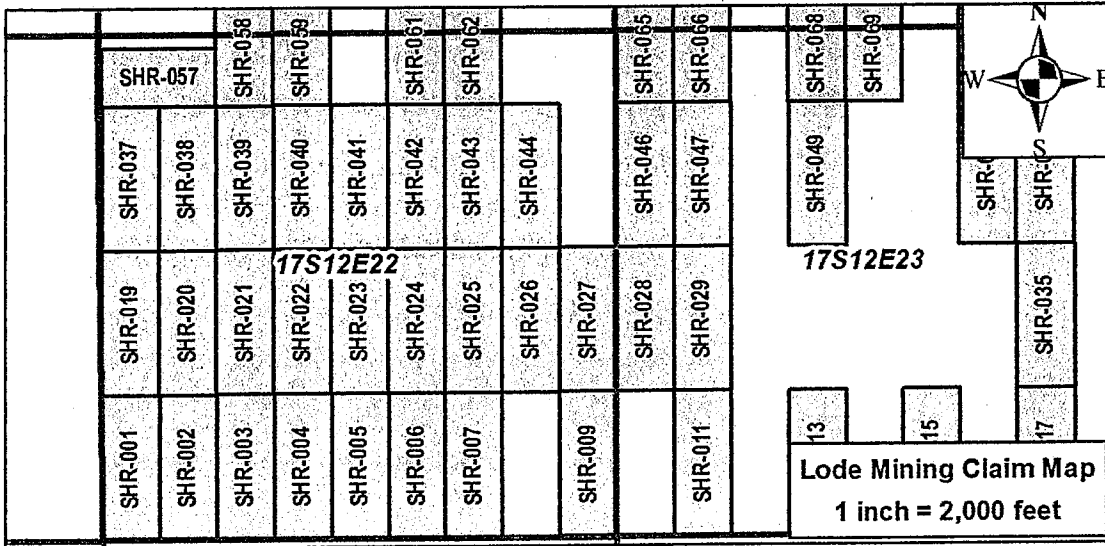
The northeast corner of the claim is 4243 feet, bearing 237, from the permanent monument known as the southwest corner of Section 14, T. 17S., R. 12E., Gila and Salt River Meridian. The northeast corner of the claim is 1481 feet, bearing 11, from the point of discovery. The claim boundaries are as follows:

Beginning at the northeast corner,  
thence 1500 feet, bearing South to the southeast corner,  
thence 600 feet, bearing West to the southwest corner,  
thence 1500 feet, bearing North to the northwest corner,  
thence 600 feet, bearing East to the northeast corner,  
the point of beginning.

The attached map sets forth the boundaries of the claim(s) in the quarter sections previously noted.

AHC446350

RECEIVED  
BLM AZ STATE OFFICE  
2017 OCT 20 A 8:11  
PHOENIX, ARIZONA



For the purpose of creating parallel end lines, as required by 30U.S.C. §23, the above boundaries may overlap fee owned minerals, patented mining claims, or Stock Raising Homestead Act lands currently closed to mineral entry for the purpose of locating mining claims according to 43U.S.C. §299(b). Childs Geoscience Inc. does not claim any mineral interest in such lands by this mining claim. To the extent of any overlap thereon, Childs Geoscience Inc. hereby disclaims and excludes from this claim any mineral interest in those lands not currently open to the location of mining claims.

The locator of the claim is Childs Geoscience Inc., 1700 W Koch St #6, Bozeman, MT, 59715

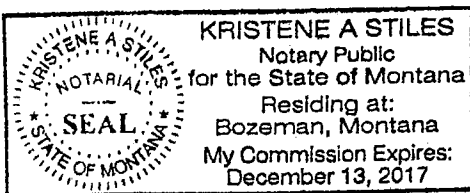
State of Montana  
County of Gallatin

The undersigned, being duly sworn, says that he is an authorized agent of the locator; that said location and the foregoing certificate were made in good faith; and that the matters set forth in the foregoing certificate are true to the best of his own knowledge.

*Chad Walby*  
Agent

RECEIVED  
 PHOENIX, ARIZONA  
 OCT 20 8 2  
 PHOENIX, ARIZONA  
 STATE OFFICE

This instrument was signed, sworn to and acknowledged before me on September 28 2017 by Chad Walby, Agent.



(SEAL)

*Kristene A. Stiles*

[Signature of Notary]

KRISTENE A. STILES

[Printed Name of Notary]

Notary Public for the State of MONTANA

Residing at BOZEMAN, MT

[City of Residence]

My commission expires: 12 13 2017

[Month Day Year]

AMC446350



After Recording Return to:

John Childs  
Childs Geoscience Inc.  
1700 W Koch St #6  
Bozeman, MT 59715

CERTIFICATE OF LOCATION

The undersigned hereby certifies and declares as follows:

On September 3rd, 2017, the SHR-022 lode mining claim, situated in Pima County, Arizona, was duly located in the following quarter section(s):

SW $\frac{1}{4}$ , Section 22, T. 17S., R. 12E., Gila and Salt River Meridian  
NW $\frac{1}{4}$ , Section 22, T. 17S., R. 12E., Gila and Salt River Meridian  
     $\frac{1}{4}$ , Section     , T. 17S., R. 12E., Gila and Salt River Meridian  
     $\frac{1}{4}$ , Section     , T. 17S., R. 12E., Gila and Salt River Meridian

On the day set forth above a written or printed notice of location of said claim was duly posted, conspicuously, at the location monument ("point of discovery") of said claim, which notice contained the name of the claim, the name of the locator, the date of the location (the date of the posting of said notice), and the approximate dimensions of area of the claim intended to be appropriated.

Within 90 days of posting said notice of location, the location of said claim was distinctly marked on the ground so that its boundaries can be readily traced, by monuments at each corner and at the center of each end line in accordance with Title 27 of Arizona Revised Statutes, Section 204.

A description of the claim, by directions and distances from the point of discovery, and by reference to a permanent monument, is set forth below:

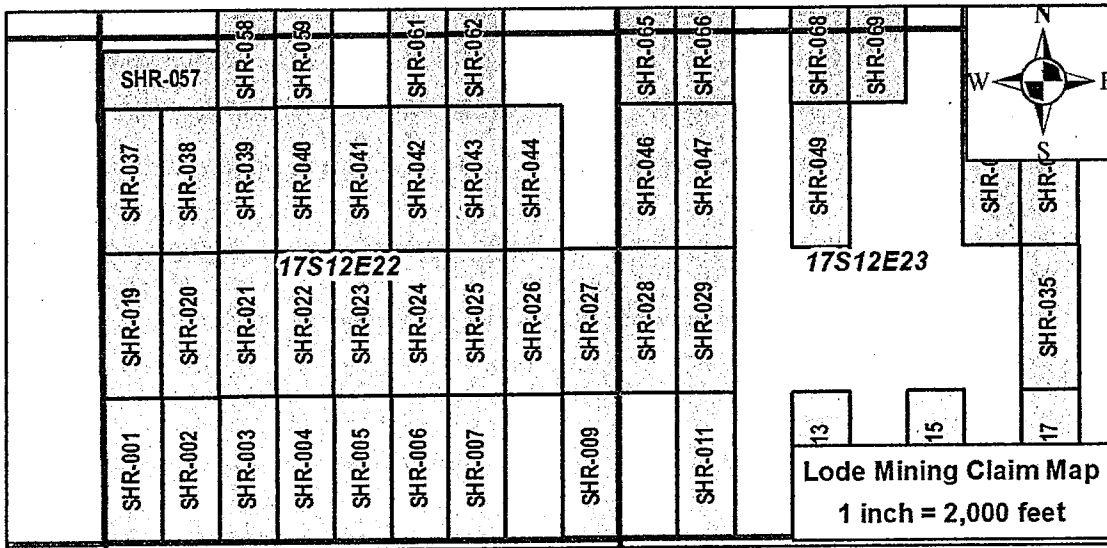
The northeast corner of the claim is 3748 feet, bearing 232, from the permanent monument known as the southwest corner of Section 14, T. 17S., R. 12E., Gila and Salt River Meridian. The northeast corner of the claim is 1481 feet, bearing 11, from the point of discovery. The claim boundaries are as follows:

Beginning at the northeast corner,  
thence 1500 feet, bearing      South      to the southeast corner,  
thence 600 feet, bearing      West      to the southwest corner,  
thence 1500 feet, bearing      North      to the northwest corner,  
thence 600 feet, bearing      East      to the northeast corner,  
the point of beginning.

The attached map sets forth the boundaries of the claim(s) in the quarter sections previously noted.

AMC446351

RECEIVED  
DLM AZ STATE OFFICE  
2017 OCT 20 AM 8:21  
PHOENIX, ARIZONA



For the purpose of creating parallel end lines, as required by 30U.S.C.\$23, the above boundaries may overlap fee owned minerals, patented mining claims, or Stock Raising Homestead Act lands currently closed to mineral entry for the purpose of locating mining claims according to 43U.S.C.\$299(b). Childs Geoscience Inc. does not claim any mineral interest in such lands by this mining claim. To the extent of any overlap thereon, Childs Geoscience Inc. hereby disclaims and excludes from this claim any mineral interest in those lands not currently open to the location of mining claims.

The locator of the claim is Childs Geoscience Inc., 1700 W Koch St #6, Bozeman, MT 59718

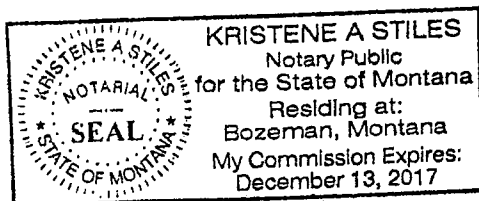
State of Montana  
County of Gallatin

The undersigned, being duly sworn, says that he is an authorized agent of the locator; that said location and the foregoing certificate were made in good faith; and that the matters set forth in the foregoing certificate are true to the best of his own knowledge.

*Chad Walby*, Agent

RECEIVED  
 DEPT. OF STATE OFFICE  
 PHOENIX, ARIZONA  
 OCT 20 8 22

This instrument was signed, sworn to and acknowledged before me on SEPTEMBER 28 2017 by Chad Walby, Agent.



(SEAL)

*Kristene A. Stiles*  
 [Signature of Notary]  
 KRISTENE A. STILES  
 [Printed Name of Notary]  
 Notary Public for the State of MONTANA  
 Residing at BOZEMAN, MT  
 [City of Residence]  
 My commission expires: 12 13 2017  
 [Month Day Year]

AMC446351

After Recording Return to:

John Childs  
Childs Geoscience Inc.  
1700 W Koch St #6  
Bozeman, MT 59715

CERTIFICATE OF LOCATION

The undersigned hereby certifies and declares as follows:

On September 3rd, 2017, the SHR-023 lode mining claim, situated in Pima County, Arizona, was duly located in the following quarter section(s):

SW¼, Section 22, T. 17S., R. 12E., Gila and Salt River Meridian  
NW¼, Section 22, T. 17S., R. 12E., Gila and Salt River Meridian  
SE¼, Section 22, T. 17S., R. 12E., Gila and Salt River Meridian  
NE¼, Section 22, T. 17S., R. 12E., Gila and Salt River Meridian

On the day set forth above a written or printed notice of location of said claim was duly posted, conspicuously, at the location monument ("point of discovery") of said claim, which notice contained the name of the claim, the name of the locator, the date of the location (the date of the posting of said notice), and the approximate dimensions of area of the claim intended to be appropriated.

Within 90 days of posting said notice of location, the location of said claim was distinctly marked on the ground so that its boundaries can be readily traced, by monuments at each corner and at the center of each end line in accordance with Title 27 of Arizona Revised Statutes, Section 204.

A description of the claim, by directions and distances from the point of discovery, and by reference to a permanent monument, is set forth below:

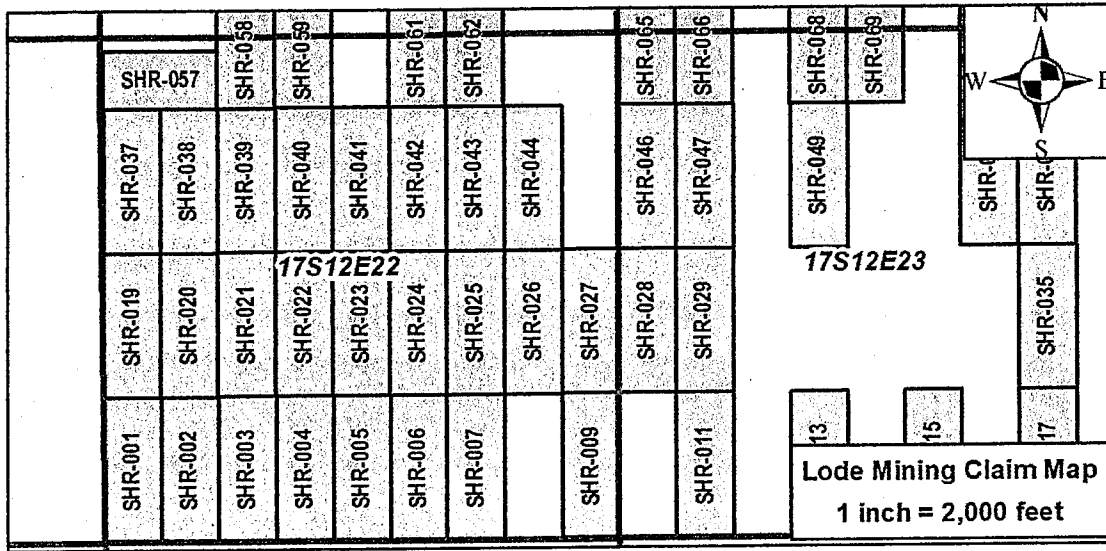
The northeast corner of the claim is 3288 feet, bearing 226, from the permanent monument known as the southwest corner of Section 14, T. 17S., R. 12E., Gila and Salt River Meridian. The northeast corner of the claim is 1481 feet, bearing 11, from the point of discovery. The claim boundaries are as follows:

Beginning at the northeast corner,  
thence 1500 feet, bearing South to the southeast corner,  
thence 600 feet, bearing West to the southwest corner,  
thence 1500 feet, bearing North to the northwest corner,  
thence 600 feet, bearing East to the northeast corner,  
the point of beginning.

The attached map sets forth the boundaries of the claim(s) in the quarter sections previously noted.

RECEIVED  
DEM AZ STATE OFFICE  
2017 OCT 20 A 8:2  
PHOENIX, ARIZONA

AMC 446352



AMC446352

For the purpose of creating parallel end lines, as required by 30U.S.C.\$23, the above boundaries may overlap fee owned minerals, patented mining claims, or Stock Raising Homestead Act lands currently closed to mineral entry for the purpose of locating mining claims according to 43U.S.C.\$299(b). Childs Geoscience Inc. does not claim any mineral interest in such lands by this mining claim. To the extent of any overlap thereon, Childs Geoscience Inc. hereby disclaims and excludes from this claim any mineral interest in those lands not currently open to the location of mining claims.

The locator of the claim is Childs Geoscience Inc., 1700 W Koch St #6, Bozeman, MT, 59715.

State of Montana  
County of Gallatin

The undersigned, being duly sworn, says that he is an authorized agent of the locator, that said location and the foregoing certificate were made in good faith; and that the matters set forth in the foregoing certificate are true to the best of his own knowledge.

*Chad Walby*  
Agent

RECEIVED  
PLM AZ STATE OFFICE  
2017 OCT 20 8:21  
PHOENIX, ARIZONA

This instrument was signed, sworn to and acknowledged before me on SEPTEMBER 28, 2017 by Chad Walby, Agent.

**KRISTENE A STILES**  
Notary Public  
for the State of Montana  
Residing at:  
Bozeman, Montana  
My Commission Expires:  
December 13, 2017

(SEAL)

*Kristene A Stiles*  
[Signature of Notary]  
**KRISTENE A. STILES**  
[Printed Name of Notary]  
Notary Public for the State of MONTANA  
Residing at BOZEMAN, MT  
[City of Residence]  
My commission expires: 12 13 2017  
[Month Day Year]



After Recording Return to:

John Childs  
Childs Geoscience Inc.  
1700 W Koch St #6  
Bozeman, MT 59715

CERTIFICATE OF LOCATION

The undersigned hereby certifies and declares as follows:

On September 3rd, 2017, the SHR-024 lode mining claim, situated in Pima County, Arizona, was duly located in the following quarter section(s):

SE¼, Section 22, T. 17S., R. 12E., Gila and Salt River Meridian  
NE¼, Section 22, T. 17S., R. 12E., Gila and Salt River Meridian  
\_\_\_\_¼, Section \_\_\_\_, T. 17S., R. 12E., Gila and Salt River Meridian  
\_\_\_\_¼, Section \_\_\_\_, T. 17S., R. 12E., Gila and Salt River Meridian

On the day set forth above a written or printed notice of location of said claim was duly posted, conspicuously, at the location monument ("point of discovery") of said claim, which notice contained the name of the claim, the name of the locator, the date of the location (the date of the posting of said notice), and the approximate dimensions of area of the claim intended to be appropriated.

Within 90 days of posting said notice of location, the location of said claim was distinctly marked on the ground so that its boundaries can be readily traced, by monuments at each corner and at the center of each end line in accordance with Title 27 of Arizona Revised Statutes, Section 204.

A description of the claim, by directions and distances from the point of discovery, and by reference to a permanent monument, is set forth below:

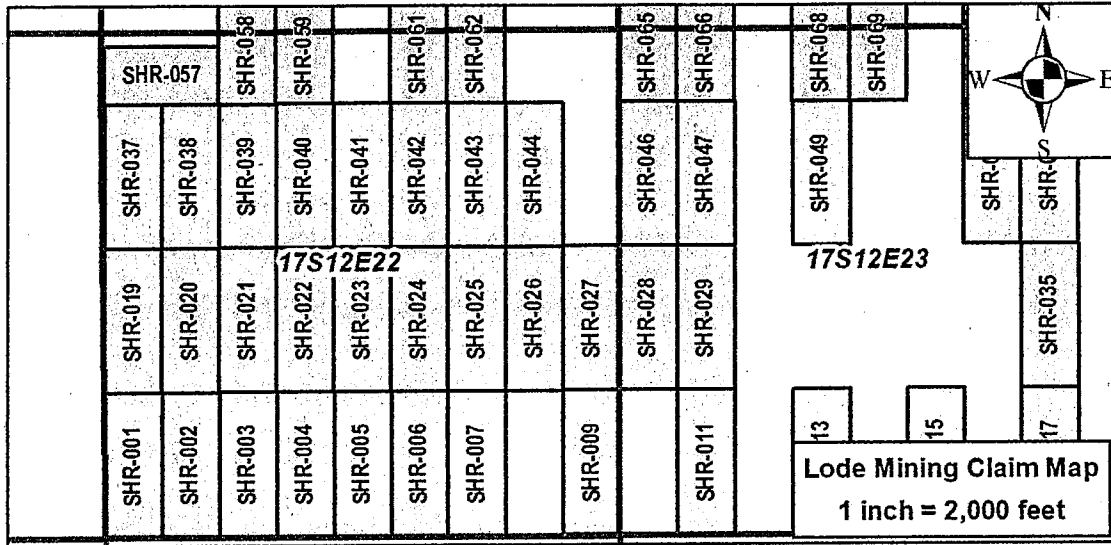
The northeast corner of the claim is 2881 feet, bearing 218, from the permanent monument known as the southwest corner of Section 14, T. 17S., R. 12E., Gila and Salt River Meridian. The northeast corner of the claim is 1481 feet, bearing 11, from the point of discovery. The claim boundaries are as follows:

Beginning at the northeast corner,  
thence 1500 feet, bearing South to the southeast corner,  
thence 600 feet, bearing West to the southwest corner,  
thence 1500 feet, bearing North to the northwest corner,  
thence 600 feet, bearing East to the northeast corner,  
the point of beginning.

The attached map sets forth the boundaries of the claim(s) in the quarter sections previously noted.

AMC 446353

RECEIVED  
DEM AZ STATE OFFICE  
2017 OCT 20 A 8:11  
PHOENIX, ARIZONA



For the purpose of creating parallel end lines, as required by 30U.S.C.\$23, the above boundaries may overlap fee owned minerals, patented mining claims, or Stock Raising Homestead Act lands currently closed to mineral entry for the purpose of locating mining claims according to 43U.S.C.\$299(b). Childs Geoscience Inc. does not claim any mineral interest in such lands by this mining claim. To the extent of any overlap thereon, Childs Geoscience Inc. hereby disclaims and excludes from this claim any mineral interest in those lands not currently open to the location of mining claims.

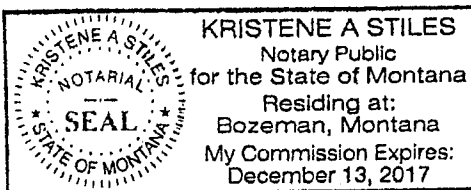
The locator of the claim is Childs Geoscience Inc., 1700 W Koch St #6, Bozeman, MT, 59715

State of Montana  
County of Gallatin

The undersigned, being duly sworn, says that he is an authorized agent of the locator; that said location and the foregoing certificate were made in good faith; and that the matters set forth in the foregoing certificate are true to the best of his own knowledge.

Chad Walby, Agent

This instrument was signed, sworn to and acknowledged before me on SEPTEMBER 28 2017 by Chad Walby, Agent.



(SEAL)

Kristene A Stiles  
[Signature of Notary]  
KRISTENE A. STILES  
[Printed Name of Notary]  
Notary Public for the State of MONTANA  
Residing at BOZEMAN, MT  
[City of Residence]

My commission expires: 12 13 20 17  
[Month Day Year]

AMC446353

RECEIVED  
BLM AT STATE OFFICE  
2017 OCT 20 AM 9:21  
PHOENIX, ARIZONA

After Recording Return to:

John Childs  
Childs Geoscience Inc.  
1700 W Koch St #6  
Bozeman, MT 59715

CERTIFICATE OF LOCATION

The undersigned hereby certifies and declares as follows:

On September 3rd, 2017, the SHR-025 lode mining claim, situated in Pima County, Arizona, was duly located in the following quarter section(s):

SE $\frac{1}{4}$ , Section 22, T. 17S., R. 12E., Gila and Salt River Meridian  
NE $\frac{1}{4}$ , Section 22, T. 17S., R. 12E., Gila and Salt River Meridian  
     $\frac{1}{4}$ , Section     , T. 17S., R. 12E., Gila and Salt River Meridian  
     $\frac{1}{4}$ , Section     , T. 17S., R. 12E., Gila and Salt River Meridian

On the day set forth above a written or printed notice of location of said claim was duly posted, conspicuously, at the location monument ("point of discovery") of said claim, which notice contained the name of the claim, the name of the locator, the date of the location (the date of the posting of said notice), and the approximate dimensions of area of the claim intended to be appropriated.

Within 90 days of posting said notice of location, the location of said claim was distinctly marked on the ground so that its boundaries can be readily traced, by monuments at each corner and at the center of each end line in accordance with Title 27 of Arizona Revised Statutes, Section 204.

A description of the claim, by directions and distances from the point of discovery, and by reference to a permanent monument, is set forth below:

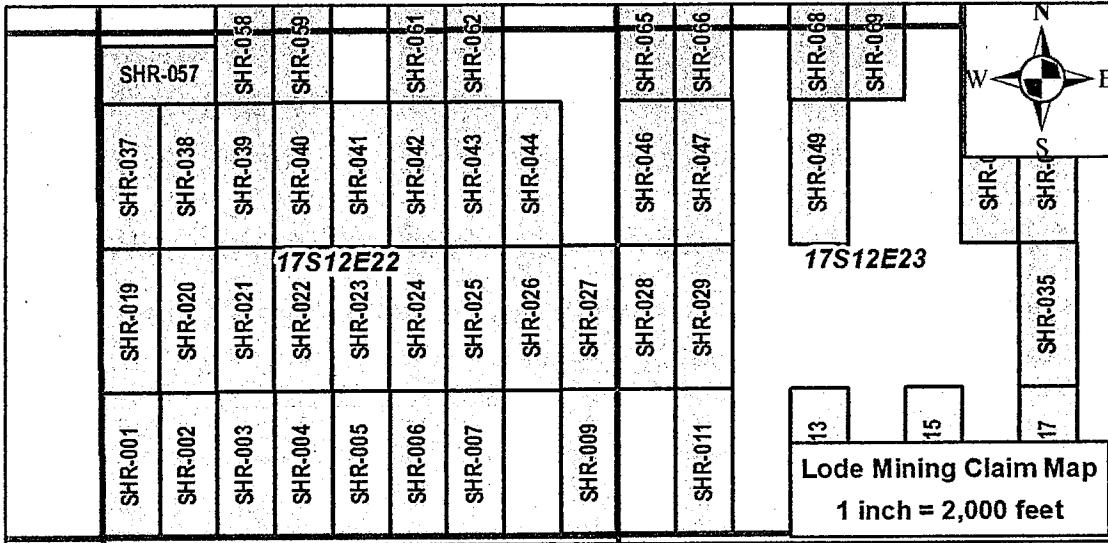
The northeast corner of the claim is 2551 feet, bearing 207, from the permanent monument known as the southwest corner of Section 14, T. 17S., R. 12E., Gila and Salt River Meridian. The northeast corner of the claim is 1481 feet, bearing 11, from the point of discovery. The claim boundaries are as follows:

Beginning at the northeast corner,  
thence   1500   feet, bearing   South   to the southeast corner,  
thence   600   feet, bearing   West   to the southwest corner,  
thence   1500   feet, bearing   North   to the northwest corner,  
thence   600   feet, bearing   East   to the northeast corner,  
the point of beginning.

The attached map sets forth the boundaries of the claim(s) in the quarter sections previously noted.

AMC 446354

RECEIVED  
DLM AZ STATE OFFICE  
2017 OCT 20 A 8:21  
PHOENIX, ARIZONA



AMC446354

For the purpose of creating parallel end lines, as required by 30U.S.C. §23, the above boundaries may overlap fee owned minerals, patented mining claims, or Stock Raising Homestead Act lands currently closed to mineral entry for the purpose of locating mining claims according to 43U.S.C. §299(b). Childs Geoscience Inc. does not claim any mineral interest in such lands by this mining claim. To the extent of any overlap thereon, Childs Geoscience Inc. hereby disclaims and excludes from this claim any mineral interest in those lands not currently open to the location of mining claims.

The locator of the claim is Childs Geoscience Inc., 1700 W Koch St #6, Bozeman, MT 59715.

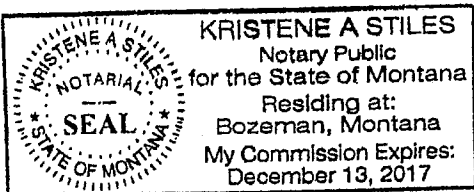
State of Montana  
County of Gallatin

The undersigned, being duly sworn, says that he is an authorized agent of the locator; that said location and the foregoing certificate were made in good faith; and that the matters set forth in the foregoing certificate are true to the best of his own knowledge.

Chad Walby, Agent

RECEIVED  
 CLERK OF STATE OFFICE  
 PHOENIX, ARIZONA  
 OCT 20 10 22

This instrument was signed, sworn to and acknowledged before me on SEPTEMBER 28 2017 by Chad Walby, Agent.



(SEAL)

Kristene A Stiles  
 [Signature of Notary]  
 KRISTENE A. STILES  
 [Printed Name of Notary]  
 Notary Public for the State of MONTANA  
 Residing at BOZEMAN, MT  
 [City of Residence]  
 My commission expires: 12 13 2017  
 [Month Day Year]



After Recording Return to:

John Childs  
Childs Geoscience Inc.  
1700 W Koch St #6  
Bozeman, MT 59715

CERTIFICATE OF LOCATION

The undersigned hereby certifies and declares as follows:

On September 3rd, 2017, the SHR-026 lode mining claim, situated in Pima County, Arizona, was duly located in the following quarter section(s):

SE $\frac{1}{4}$ , Section 22, T. 17S., R. 12E., Gila and Salt River Meridian  
NE $\frac{1}{4}$ , Section 22, T. 17S., R. 12E., Gila and Salt River Meridian  
     $\frac{1}{4}$ , Section     , T. 17S., R. 12E., Gila and Salt River Meridian  
     $\frac{1}{4}$ , Section     , T. 17S., R. 12E., Gila and Salt River Meridian

On the day set forth above a written or printed notice of location of said claim was duly posted, conspicuously, at the location monument ("point of discovery") of said claim, which notice contained the name of the claim, the name of the locator, the date of the location (the date of the posting of said notice), and the approximate dimensions of area of the claim intended to be appropriated.

Within 90 days of posting said notice of location, the location of said claim was distinctly marked on the ground so that its boundaries can be readily traced, by monuments at each corner and at the center of each end line in accordance with Title 27 of Arizona Revised Statutes, Section 204.

A description of the claim, by directions and distances from the point of discovery, and by reference to a permanent monument, is set forth below:

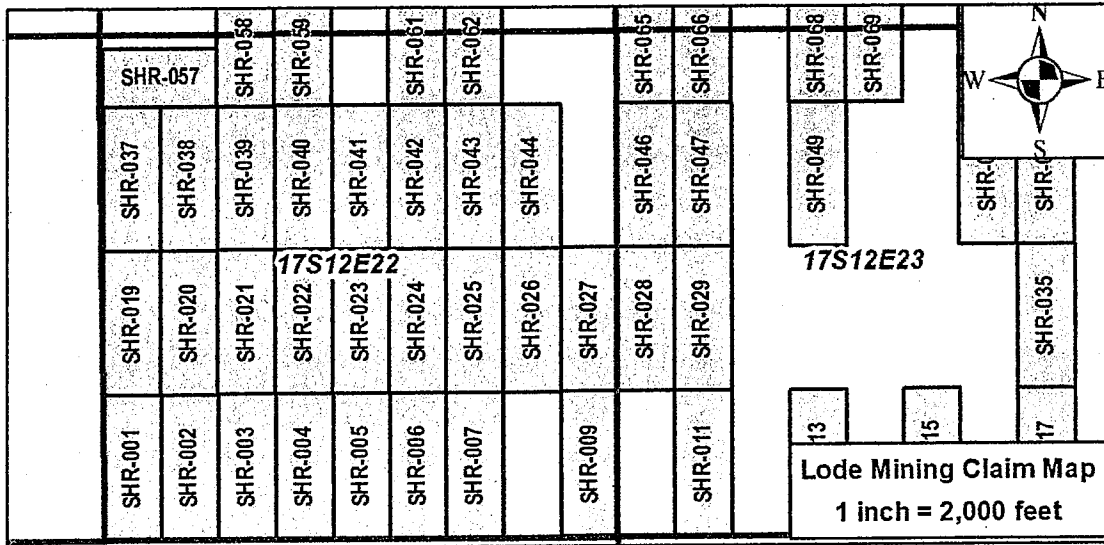
The northeast corner of the claim is 2331 feet, bearing 194, from the permanent monument known as the southwest corner of Section 14, T. 17S., R. 12E., Gila and Salt River Meridian. The northeast corner of the claim is 1481 feet, bearing 11, from the point of discovery. The claim boundaries are as follows:

Beginning at the northeast corner,  
thence 1500 feet, bearing South to the southeast corner,  
thence 600 feet, bearing West to the southwest corner,  
thence 1500 feet, bearing North to the northwest corner,  
thence 600 feet, bearing East to the northeast corner,  
the point of beginning.

The attached map sets forth the boundaries of the claim(s) in the quarter sections previously noted.

AMC446355

RECEIVED  
BLM AZ STATE OFFICE  
2017 OCT 20 A 8:2  
PHOENIX, ARIZONA



AMC446355

For the purpose of creating parallel end lines, as required by 30U.S.C.\$23, the above boundaries may overlap fee owned minerals, patented mining claims, or Stock Raising Homestead Act lands currently closed to mineral entry, for the purpose of locating mining claims according to 43U.S.C.\$299(b). Childs Geoscience Inc. does not claim any mineral interest in such lands by this mining claim. To the extent of any overlap thereon, Childs Geoscience Inc. hereby disclaims and excludes from this claim any mineral interest in those lands not currently open to the location of mining claims.

The locator of the claim is Childs Geoscience Inc., 1700 W Koch St #6, Bozeman, MT 59715.

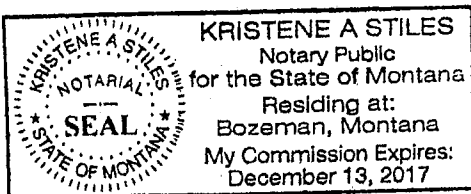
State of Montana  
County of Gallatin

The undersigned, being duly sworn, says that he is an authorized agent of the locator; that said location and the foregoing certificate were made in good faith; and that the matters set forth in the foregoing certificate are true to the best of his own knowledge.

Chad Walby, Agent

RECEIVED  
MONTANA  
OCT 20 8 22  
STATE OFFICE

This instrument was signed, sworn to and acknowledged before me on September 28, 2017 by Chad Walby, Agent.



(SEAL)

Kristene A. Stiles  
[Signature of Notary]  
KRISTENE A. STILES  
[Printed Name of Notary]  
Notary Public for the State of MONTANA  
Residing at BOZEMAN, MT  
[City of Residence]

My commission expires: 12 13 2017  
[Month Day Year]

After Recording Return to:

John Childs  
Childs Geoscience Inc.  
1700 W Koch St #6  
Bozeman, MT 59715

CERTIFICATE OF LOCATION

The undersigned hereby certifies and declares as follows:

On September 3, 2017, the SHR-027 lode mining claim, situated in Pima County, Arizona, was duly located in the following quarter section(s):

SE ¼, Section 22, T. 17S., R. 12E., Gila and Salt River Meridian  
NE ¼, Section 22, T. 17S., R. 12E., Gila and Salt River Meridian  
SW ¼, Section 23, T. 17S., R. 12E., Gila and Salt River Meridian  
NW ¼, Section 23, T. 17S., R. 12E., Gila and Salt River Meridian

On the day set forth above a written or printed notice of location of said claim was duly posted, conspicuously, at the location monument ("point of discovery") of said claim, which notice contained the name of the claim, the name of the locator, the date of the location (the date of the posting of said notice), and the approximate dimensions of area of the claim intended to be appropriated.

Within 90 days of posting said notice of location, the location of said claim was distinctly marked on the ground so that its boundaries can be readily traced, by monuments at each corner and at the center of each end line in accordance with Title 27 of Arizona Revised Statutes, Section 204.

A description of the claim, by directions and distances from the point of discovery, and by reference to a permanent monument, is set forth below:

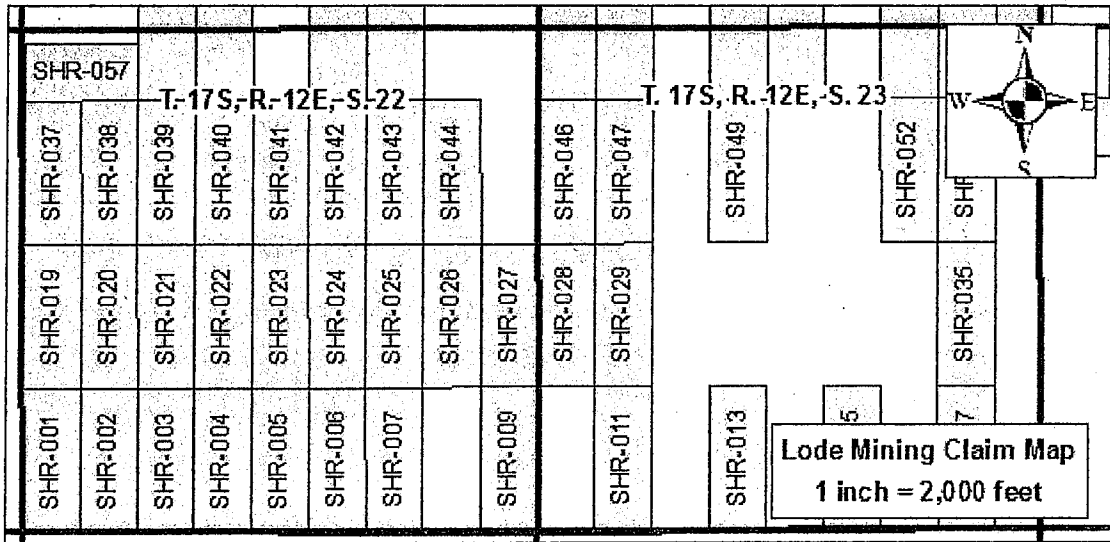
The northeast corner of the claim is 2255 feet, bearing 179°, from the permanent monument known as the southwest corner of Section 14, T. 17S., R. 12E., Gila and Salt River Meridian. The northeast corner of the claim is 1481 feet, bearing 011°, from the point of discovery. The claim boundaries are as follows:

Beginning at the northeast corner,  
thence 1500 feet, bearing south to the southeast corner,  
thence 600 feet, bearing west to the southwest corner,  
thence 1500 feet, bearing north to the northwest corner,  
thence 600 feet, bearing east to the northeast corner,  
the point of beginning.

The following map sets forth the boundaries of the claim(s) in the quarter section(s) previously noted.

AMC 446356

RECEIVED  
DLM AZ STATE OFFICE  
2017 OCT 20 A 10:22  
PHOENIX, ARIZONA



AM0446356

For the purpose of creating parallel end lines, as required by 30U.S.C.\$23, the above boundaries may overlap fee owned minerals, patented mining claims, or Stock Raising Homestead Act lands currently closed to mineral entry for the purpose of locating mining claims according to 43U.S.C.\$299(b). Childs Geoscience Inc. does not claim any mineral interest in such lands by this mining claim. To the extent of any overlap thereon, Childs Geoscience Inc. hereby disclaims and excludes from this claim any mineral interest in those lands not currently open to the location of mining claims.

The locator of the claim is Childs Geoscience Inc., 1700 W Koch St #6, Bozeman, MT, 59715.


State of Montana  
County of Gallatin

The undersigned, being duly sworn, says that he is an authorized agent of the locator, that said location and the foregoing certificate were made in good faith; and that the matters set forth in the foregoing certificate are true to the best of his own knowledge.

*[Handwritten Signature]*  
Agent

RECEIVED  
ALH AB STATE OFFICE  
PHOENIX, ARIZONA  
OCT 20 2017

This instrument was signed, sworn to and acknowledged before me on 09-23, 2017 by Ben VandenBos, Agent.



(SEAL)

*[Handwritten Signature]*  
[Signature of Notary]  
Shauna Curtis  
[Printed Name of Notary]  
Notary Public for the State of Montana  
Residing at Bozeman  
[City of Residence]

My commission expires: 03-24 2019  
[Month Day Year]



After Recording Return to:

John Childs  
Childs Geoscience Inc.  
1700 W Koch St #6  
Bozeman, MT 59715

CERTIFICATE OF LOCATION

The undersigned hereby certifies and declares as follows:

On September 3, 2017, the SHR-028 lode mining claim, situated in Pima County, Arizona, was duly located in the following quarter section(s):

SW ¼, Section 23, T. 17S., R. 12E., Gila and Salt River Meridian  
NW ¼, Section 23, T. 17S., R. 12E., Gila and Salt River Meridian  
\_\_\_\_¼, Section \_\_\_\_, T. 17S., R. 12E., Gila and Salt River Meridian  
\_\_\_\_¼, Section \_\_\_\_, T. 17S., R. 12E., Gila and Salt River Meridian

On the day set forth above a written or printed notice of location of said claim was duly posted, conspicuously, at the location monument ("point of discovery") of said claim, which notice contained the name of the claim, the name of the locator, the date of the location (the date of the posting of said notice), and the approximate dimensions of area of the claim intended to be appropriated.

Within 90 days of posting said notice of location, the location of said claim was distinctly marked on the ground so that its boundaries can be readily traced, by monuments at each corner and at the center of each end line in accordance with Title 27 of Arizona Revised Statutes, Section 204.

A description of the claim, by directions and distances from the point of discovery, and by reference to a permanent monument, is set forth below:

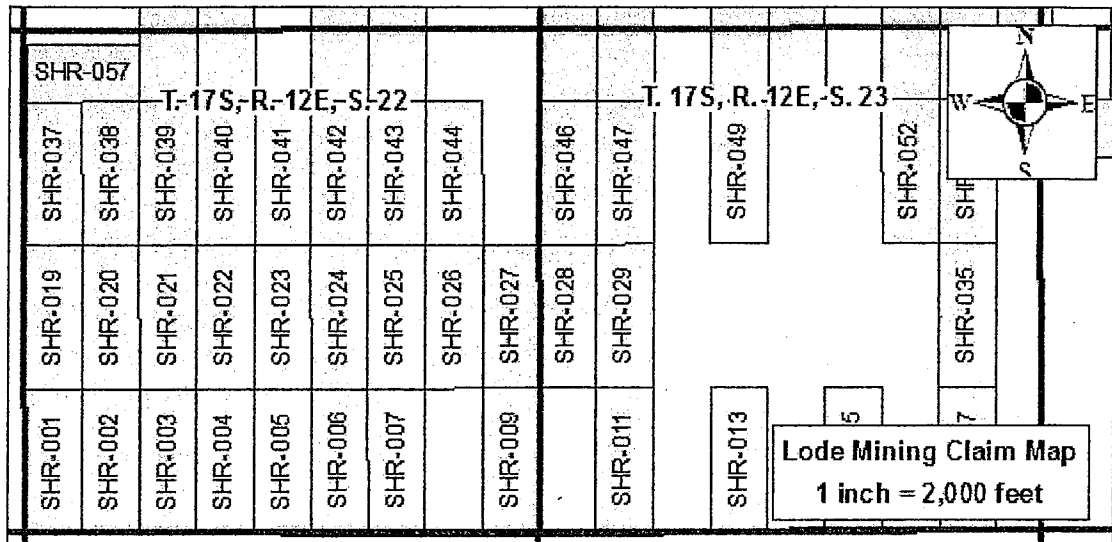
The northeast corner of the claim is 2335 feet, bearing 164°, from the permanent monument known as the southwest corner of Section 14, T. 17S., R. 12E., Gila and Salt River Meridian. The northeast corner of the claim is 1481 feet, bearing 011°, from the point of discovery. The claim boundaries are as follows:

Beginning at the northeast corner,  
thence 1500 feet, bearing south to the southeast corner,  
thence 600 feet, bearing west to the southwest corner,  
thence 1500 feet, bearing north to the northwest corner,  
thence 600 feet, bearing east to the northeast corner,  
the point of beginning.

The following map sets forth the boundaries of the claim(s) in the quarter section(s) previously noted.

AMC446357

RECEIVED  
DLM AZ STATE OFFICE  
OCT 20 A 8:22  
PHOENIX, ARIZONA



For the purpose of creating parallel end lines, as required by 30U.S.C.\$23, the above boundaries may overlap fee owned minerals, patented mining claims, or Stock Raising Homestead Act lands currently closed to mineral entry for the purpose of locating mining claims according to 43U.S.C.\$299(b). Childs Geoscience Inc. does not claim any mineral interest in such lands by this mining claim. To the extent of any overlap thereon, Childs Geoscience Inc. hereby disclaims and excludes from this claim any mineral interest in those lands not currently open to the location of mining claims.

The locator of the claim is Childs Geoscience Inc., 1700 W Koch St #6, Bozeman, MT, 59715.

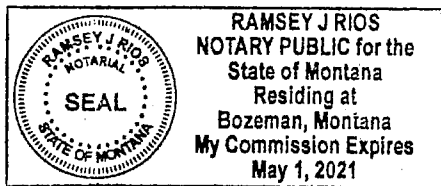
State of Montana  
County of Gallatin

The undersigned, being duly sworn, says that he is an authorized agent of the locator; that said location and the foregoing certificate were made in good faith; and that the matters set forth in the foregoing certificate are true to the best of his own knowledge.

*Ben J. B.*  
Agent

RECEIVED  
 PHOENIX ARIZONA  
 OCT 20 10 50 AM '17

This instrument was signed, sworn to and acknowledged before me on 9/22, 2017 by Ben VandenBos, Agent.



(SEAL)

*Ramsey J Rios*  
[Signature of Notary]  
Ramsey J Rios  
[Printed Name of Notary]  
Notary Public for the State of Montana  
Residing at Bozeman  
[City of Residence]  
My commission expires: May 1 2021  
[Month Day Year]

AM0446357

After Recording Return to:

John Childs  
Childs Geoscience Inc.  
1700 W Koch St #6  
Bozeman, MT 59715

CERTIFICATE OF LOCATION

The undersigned hereby certifies and declares as follows:

On September 3, 2017, the SHR-029 lode mining claim, situated in Pima County, Arizona, was duly located in the following quarter section(s):

SW ¼, Section 23, T. 17S., R. 12E., Gila and Salt River Meridian  
NW ¼, Section 23, T. 17S., R. 12E., Gila and Salt River Meridian  
\_\_\_\_¼, Section \_\_\_\_, T. 17S., R. 12E., Gila and Salt River Meridian  
\_\_\_\_¼, Section \_\_\_\_, T. 17S., R. 12E., Gila and Salt River Meridian

On the day set forth above a written or printed notice of location of said claim was duly posted, conspicuously, at the location monument ("point of discovery") of said claim, which notice contained the name of the claim, the name of the locator, the date of the location (the date of the posting of said notice), and the approximate dimensions of area of the claim intended to be appropriated.

Within 90 days of posting said notice of location, the location of said claim was distinctly marked on the ground so that its boundaries can be readily traced, by monuments at each corner and at the center of each end line in accordance with Title 27 of Arizona Revised Statutes, Section 204.

A description of the claim, by directions and distances from the point of discovery, and by reference to a permanent monument, is set forth below:

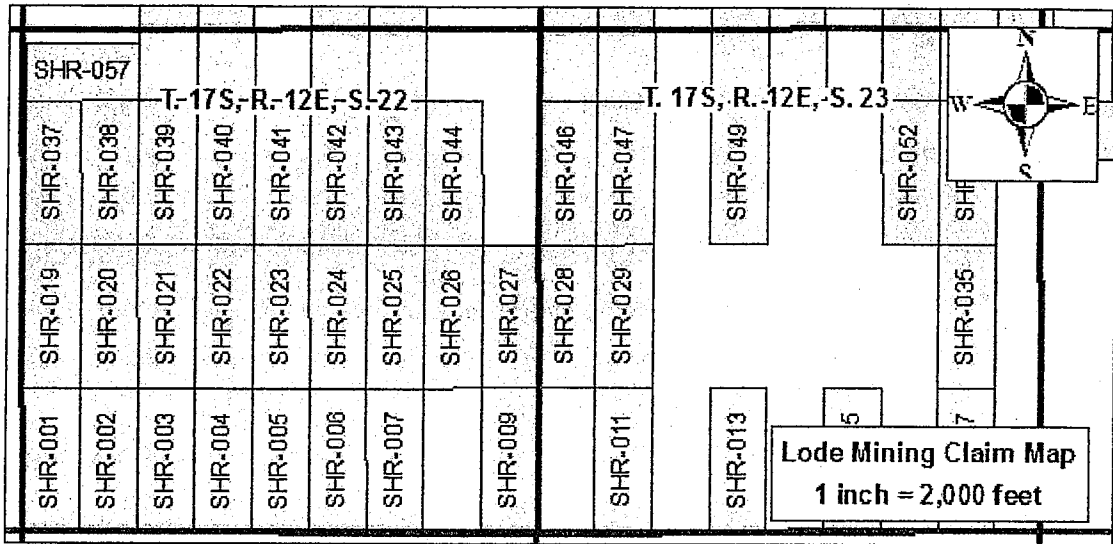
The northeast corner of the claim is 2557 feet, bearing 151°, from the permanent monument known as the southwest corner of Section 14, T. 17S., R. 12E., Gila and Salt River Meridian. The northeast corner of the claim is 1481 feet, bearing 011°, from the point of discovery. The claim boundaries are as follows:

Beginning at the northeast corner,  
thence 1500 feet, bearing south to the southeast corner,  
thence 600 feet, bearing west to the southwest corner,  
thence 1500 feet, bearing north to the northwest corner,  
thence 600 feet, bearing east to the northeast corner,  
the point of beginning.

The following map sets forth the boundaries of the claim(s) in the quarter section(s) previously noted.

AMC446358

RECEIVED  
BLM AZ STATE OFFICE  
2017 OCT 20 A 8:22  
PHOENIX, ARIZONA



AMC446358

For the purpose of creating parallel end lines, as required by 30U.S.C.\$23, the above boundaries may overlap fee owned minerals, patented mining claims, or Stock Raising Homestead Act lands currently closed to mineral entry for the purpose of locating mining claims according to 43U.S.C.\$299(b). Childs Geoscience Inc. does not claim any mineral interest in such lands by this mining claim. To the extent of any overlap thereon, Childs Geoscience Inc. hereby disclaims and excludes from this claim any mineral interest in those lands not currently open to the location of mining claims.

The locator of the claim is Childs Geoscience Inc., 1700 W Koch St #6, Bozeman, MT 59715.


State of Montana  
County of Gallatin

The undersigned, being duly sworn, says that he is an authorized agent of the locator; that said location and the foregoing certificate were made in good faith; and that the matters set forth in the foregoing certificate are true to the best of his own knowledge.

*Ben Vandenberg*, Agent

RECEIVED  
STATE OFFICE  
OCT 20 10:22 AM  
PHOENIX ARIZONA

This instrument was signed, sworn to and acknowledged before me on 09-22, 2017 by Ben Vandenberg, Agent.



*Shauna Curtis*  
[Signature of Notary]  
Shauna Curtis  
[Printed Name of Notary]

Notary Public for the State of Montana  
Residing at Bozeman  
[City of Residence]

My commission expires: 03-24 2019  
[Month Day Year]

(SEAL)



After Recording Return to:

John Childs  
Childs Geoscience Inc.  
1700 W Koch St #6  
Bozeman, MT 59715

CERTIFICATE OF LOCATION

The undersigned hereby certifies and declares as follows:

On September 3, 2017, the SHR-035 lode mining claim, situated in Pima County, Arizona, was duly located in the following quarter section(s):

- SE ¼, Section 23, T. 17S., R. 12E., Gila and Salt River Meridian
- NE ¼, Section 23, T. 17S., R. 12E., Gila and Salt River Meridian
- \_\_\_¼, Section \_\_\_, T. 17S., R. 12E., Gila and Salt River Meridian
- \_\_\_¼, Section \_\_\_, T. 17S., R. 12E., Gila and Salt River Meridian

On the day set forth above a written or printed notice of location of said claim was duly posted, conspicuously, at the location monument ("point of discovery") of said claim, which notice contained the name of the claim, the name of the locator, the date of the location (the date of the posting of said notice), and the approximate dimensions of area of the claim intended to be appropriated.

Within 90 days of posting said notice of location, the location of said claim was distinctly marked on the ground so that its boundaries can be readily traced, by monuments at each corner and at the center of each end line in accordance with Title 27 of Arizona Revised Statutes, Section 204.

A description of the claim, by directions and distances from the point of discovery, and by reference to a permanent monument, is set forth below:

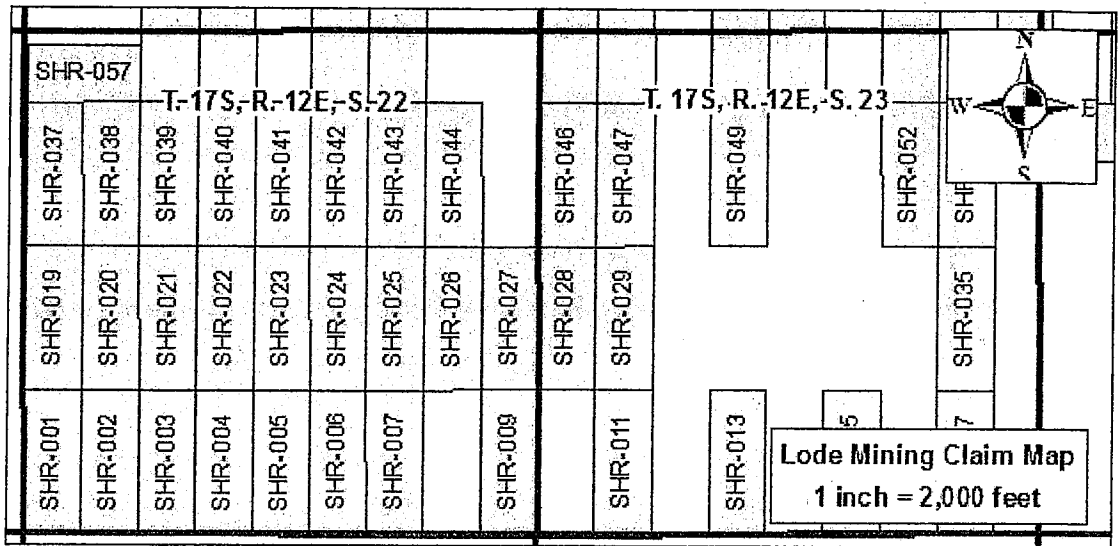
The northeast corner of the claim is 5309 feet, bearing 114°, from the permanent monument known as the southwest corner of Section 14, T. 17S., R. 12E., Gila and Salt River Meridian. The northeast corner of the claim is 1481 feet, bearing 011°, from the point of discovery. The claim boundaries are as follows:

Beginning at the northeast corner,  
thence 1500 feet, bearing south to the southeast corner,  
thence 600 feet, bearing west to the southwest corner,  
thence 1500 feet, bearing north to the northwest corner,  
thence 600 feet, bearing east to the northeast corner,  
the point of beginning.

The following map sets forth the boundaries of the claim(s) in the quarter section(s) previously noted.

AMC 446359

RECEIVED  
BLM AZ STATE OFFICE  
2017 OCT 20 A 8:23  
PHOENIX, ARIZONA



AMC 446359

For the purpose of creating parallel end lines, as required by 30U.S.C.\$23, the above boundaries may overlap fee owned minerals, patented mining claims, or Stock Raising Homestead Act lands currently closed to mineral entry for the purpose of locating mining claims according to 43U.S.C.\$299(b). Childs Geoscience Inc. does not claim any mineral interest in such lands by this mining claim. To the extent of any overlap thereon, Childs Geoscience Inc. hereby disclaims and excludes from this claim any mineral interest in those lands not currently open to the location of mining claims.

The locator of the claim is Childs Geoscience Inc., 1700 W Koch St #6, Bozeman, MT, 59715.


State of Montana  
County of Gallatin

The undersigned, being duly sworn, says that he is an authorized agent of the locator; that said location and the foregoing certificate were made in good faith; and that the matters set forth in the foregoing certificate are true to the best of his own knowledge.

*[Handwritten Signature]*  
Agent

RECEIVED  
DISTRICT OFFICE  
PHOENIX, ARIZONA  
OCT 20 2017

This instrument was signed, sworn to and acknowledged before me on 9/22, 2017 by Ben VandenBos, Agent.



(SEAL)

*[Handwritten Signature]*  
[Signature of Notary]  
Ramsey J Rios  
[Printed Name of Notary]  
Notary Public for the State of Montana  
Residing at Bozeman  
[City of Residence]  
My commission expires: May 1 2021  
[Month Day Year]

After Recording Return to:

John Childs  
Childs Geoscience Inc.  
1700 W Koch St #6  
Bozeman, MT 59715

CERTIFICATE OF LOCATION

The undersigned hereby certifies and declares as follows:

On September 4, 2017, the SHR-037 lode mining claim, situated in Pima County, Arizona, was duly located in the following quarter section(s):

NW ¼, Section 22, T. 17S., R. 12E., Gila and Salt River Meridian  
\_\_\_\_ ¼, Section \_\_\_\_, T. 17S., R. 12E., Gila and Salt River Meridian  
\_\_\_\_ ¼, Section \_\_\_\_, T. 17S., R. 12E., Gila and Salt River Meridian  
\_\_\_\_ ¼, Section \_\_\_\_, T. 17S., R. 12E., Gila and Salt River Meridian

On the day set forth above a written or printed notice of location of said claim was duly posted, conspicuously, at the location monument ("point of discovery") of said claim, which notice contained the name of the claim, the name of the locator, the date of the location (the date of the posting of said notice), and the approximate dimensions of area of the claim intended to be appropriated.

Within 90 days of posting said notice of location, the location of said claim was distinctly marked on the ground so that its boundaries can be readily traced, by monuments at each corner and at the center of each end line in accordance with Title 27 of Arizona Revised Statutes, Section 204.

A description of the claim, by directions and distances from the point of discovery, and by reference to a permanent monument, is set forth below:

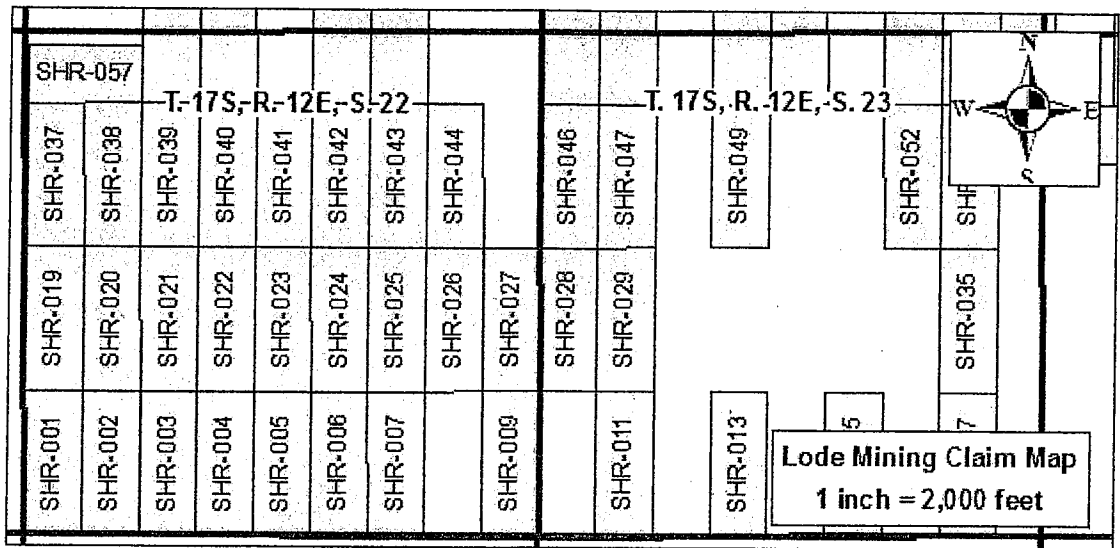
The northeast corner of the claim is 4853 feet, bearing 260°, from the permanent monument known as the southwest corner of Section 14, T. 17S., R. 12E., Gila and Salt River Meridian. The northeast corner of the claim is 305 feet, bearing 080°, from the point of discovery. The claim boundaries are as follows:

Beginning at the northeast corner,  
thence 1500 feet, bearing south to the southeast corner,  
thence 600 feet, bearing west to the southwest corner,  
thence 1500 feet, bearing north to the northwest corner,  
thence 600 feet, bearing east to the northeast corner,  
the point of beginning.

The following map sets forth the boundaries of the claim(s) in the quarter section(s) previously noted.

AMC 446360

RECEIVED  
DLHM AZ STATE OFFICE  
2017 OCT 20 A 8:2  
PHOENIX, ARIZONA



AMC446360

For the purpose of creating parallel end lines, as required by 30U.S.C.\$23, the above boundaries may overlap fee owned minerals, patented mining claims, or Stock Raising Homestead Act lands currently closed to mineral entry for the purpose of locating mining claims according to 43U.S.C.\$299(b). Childs Geoscience Inc. does not claim any mineral interest in such lands by this mining claim. To the extent of any overlap thereon, Childs Geoscience Inc. hereby disclaims and excludes from this claim any mineral interest in those lands not currently open to the location of mining claims.

The locator of the claim is Childs Geoscience Inc., 1700 W Koch St #6, Bozeman, MT, 59715.


State of Montana  
County of Gallatin

The undersigned, being duly sworn, says that he is an authorized agent of the locator; that said location and the foregoing certificate were made in good faith; and that the matters set forth in the foregoing certificate are true to the best of his own knowledge.

[Signature], Agent

RECEIVED  
CLERK'S OFFICE  
OCT 20 11 48 23  
PHOENIX, ARIZONA

This instrument was signed, sworn to and acknowledged before me on 09.22, 2017 by Ben VandenBos, Agent.



(SEAL)

[Signature]  
[Signature of Notary]  
Shauna Curtis  
[Printed Name of Notary]  
Notary Public for the State of Montana  
Residing at Bozeman  
[City of Residence]

My commission expires: 03 24 2019  
[Month Day Year]



After Recording Return to:

John Childs  
Childs Geoscience Inc.  
1700 W Koch St #6  
Bozeman, MT 59715

CERTIFICATE OF LOCATION

The undersigned hereby certifies and declares as follows:

On September 4, 2017, the SHR-038 lode mining claim, situated in Pima County, Arizona, was duly located in the following quarter section(s):

NW ¼, Section 22, T. 17S., R. 12E., Gila and Salt River Meridian  
\_\_\_\_¼, Section \_\_\_\_, T. 17S., R. 12E., Gila and Salt River Meridian  
\_\_\_\_¼, Section \_\_\_\_, T. 17S., R. 12E., Gila and Salt River Meridian  
\_\_\_\_¼, Section \_\_\_\_, T. 17S., R. 12E., Gila and Salt River Meridian

On the day set forth above a written or printed notice of location of said claim was duly posted, conspicuously, at the location monument ("point of discovery") of said claim, which notice contained the name of the claim, the name of the locator, the date of the location (the date of the posting of said notice), and the approximate dimensions of area of the claim intended to be appropriated.

Within 90 days of posting said notice of location, the location of said claim was distinctly marked on the ground so that its boundaries can be readily traced, by monuments at each corner and at the center of each end line in accordance with Title 27 of Arizona Revised Statutes, Section 204.

A description of the claim, by directions and distances from the point of discovery, and by reference to a permanent monument, is set forth below:

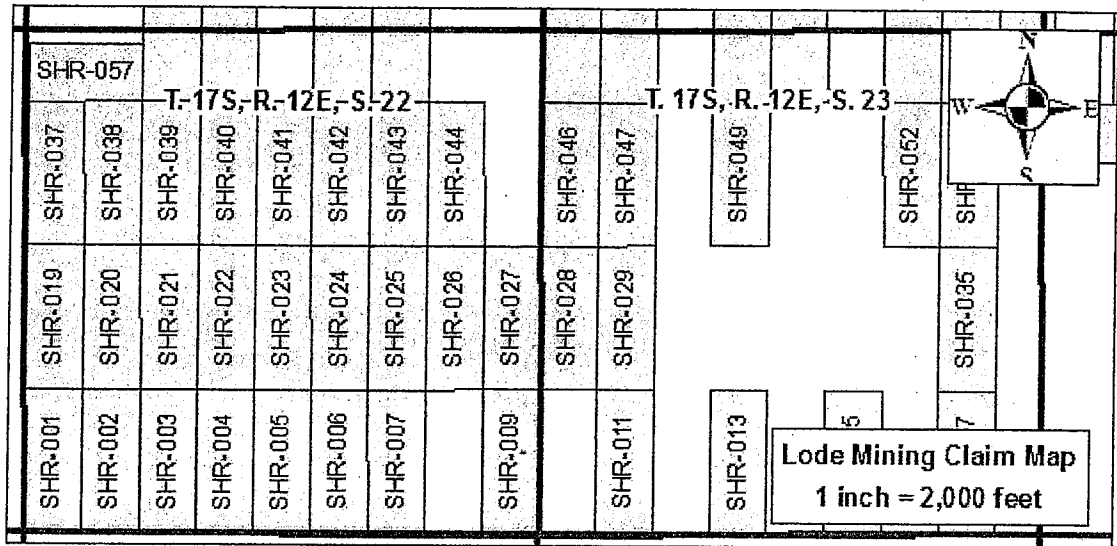
The northeast corner of the claim is 4261 feet, bearing 259°, from the permanent monument known as the southwest corner of Section 14, T. 17S., R. 12E., Gila and Salt River Meridian. The northeast corner of the claim is 305 feet, bearing 080°, from the point of discovery. The claim boundaries are as follows:

Beginning at the northeast corner,  
thence 1500 feet, bearing south to the southeast corner,  
thence 600 feet, bearing west to the southwest corner,  
thence 1500 feet, bearing north to the northwest corner,  
thence 600 feet, bearing east to the northeast corner,  
the point of beginning.

The following map sets forth the boundaries of the claim(s) in the quarter section(s) previously noted.

AMC446361

RECEIVED  
DLM AZ STATE OFFICE  
OCT 20 A 8 23  
PHOENIX, ARIZONA



For the purpose of creating parallel end lines, as required by 30U.S.C.\$23, the above boundaries may overlap fee owned minerals, patented mining claims, or Stock Raising Homestead Act lands currently closed to mineral entry for the purpose of locating mining claims according to 43U.S.C.\$299(b). Childs Geoscience Inc. does not claim any mineral interest in such lands by this mining claim. To the extent of any overlap thereon, Childs Geoscience Inc. hereby disclaims and excludes from this claim any mineral interest in those lands not currently open to the location of mining claims.

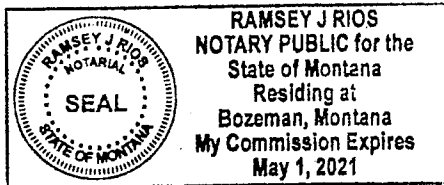
The locator of the claim is Childs Geoscience Inc., 1700 W Koch St #6, Bozeman, MT, 59715,

State of Montana  
County of Gallatin

The undersigned, being duly sworn, says that he is an authorized agent of the locator that said location and the foregoing certificate were made in good faith; and that the matters set forth in the foregoing certificate are true to the best of his own knowledge.

*[Handwritten Signature]*, Agent

This instrument was signed, sworn to and acknowledged before me on 9/22, 2017 by Ben VandenBos, Agent.



(SEAL)

*Ramsey J Rios*  
[Signature of Notary]  
Ramsey J Rios  
[Printed Name of Notary]  
Notary Public for the State of Montana  
Residing at Bozeman  
[City of Residence]

My commission expires: May 1 2021  
[Month Day Year]

AMC446361

RECEIVED  
CLERK OF STATE COURTS  
PHOENIX, ARIZONA  
OCT 20 10:53:23

After Recording Return to:

John Childs  
Childs Geoscience Inc.  
1700 W Koch St #6  
Bozeman, MT 59715

CERTIFICATE OF LOCATION

The undersigned hereby certifies and declares as follows:

On September 4, 2017, the SHR-039 lode mining claim, situated in Pima County, Arizona, was duly located in the following quarter section(s):

NW ¼, Section 22, T. 17S., R. 12E., Gila and Salt River Meridian  
\_\_\_\_ ¼, Section \_\_\_\_, T. 17S., R. 12E., Gila and Salt River Meridian  
\_\_\_\_ ¼, Section \_\_\_\_, T. 17S., R. 12E., Gila and Salt River Meridian  
\_\_\_\_ ¼, Section \_\_\_\_, T. 17S., R. 12E., Gila and Salt River Meridian

On the day set forth above a written or printed notice of location of said claim was duly posted, conspicuously, at the location monument ("point of discovery") of said claim, which notice contained the name of the claim, the name of the locator, the date of the location (the date of the posting of said notice), and the approximate dimensions of area of the claim intended to be appropriated.

Within 90 days of posting said notice of location, the location of said claim was distinctly marked on the ground so that its boundaries can be readily traced, by monuments at each corner and at the center of each end line in accordance with Title 27 of Arizona Revised Statutes, Section 204.

A description of the claim, by directions and distances from the point of discovery, and by reference to a permanent monument, is set forth below:

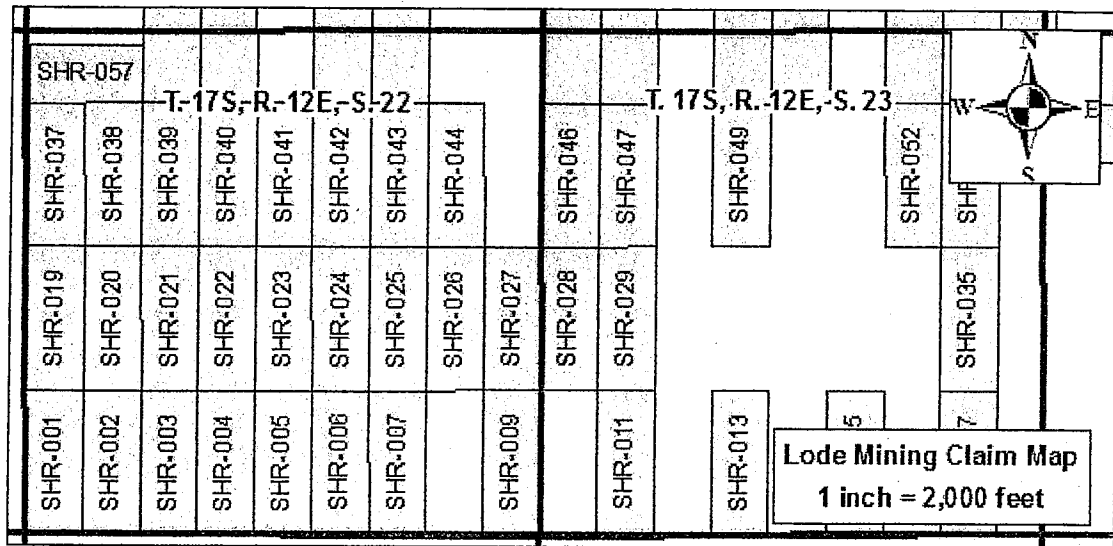
The northeast corner of the claim is 3672 feet, bearing 258°, from the permanent monument known as the southwest corner of Section 14, T. 17S., R. 12E., Gila and Salt River Meridian. The northeast corner of the claim is 305 feet, bearing 080°, from the point of discovery. The claim boundaries are as follows:

Beginning at the northeast corner,  
thence 1500 feet, bearing south to the southeast corner,  
thence 600 feet, bearing west to the southwest corner,  
thence 1500 feet, bearing north to the northwest corner,  
thence 600 feet, bearing east to the northeast corner,  
the point of beginning.

The following map sets forth the boundaries of the claim(s) in the quarter section(s) previously noted.

AMC 446362

RECEIVED  
DLM AZ STATE OFFICE  
2017 OCT 20 A 8:20  
PHOENIX, ARIZONA



AMC 446362

For the purpose of creating parallel end lines, as required by 30U.S.C.§23, the above boundaries may overlap fee owned minerals, patented mining claims, or Stock Raising Homestead Act lands currently closed to mineral entry for the purpose of locating mining claims according to 43U.S.C.§299(b). Childs Geoscience Inc. does not claim any mineral interest in such lands by this mining claim. To the extent of any overlap thereon, Childs Geoscience Inc. hereby disclaims and excludes from this claim any mineral interest in those lands not currently open to the location of mining claims.

The locator of the claim is Childs Geoscience Inc., 1700 W Koch St #6, Bozeman, MT, 59715.


State of Montana  
County of Gallatin

The undersigned, being duly sworn, says that he is an authorized agent of the locator; that said location and the foregoing certificate were made in good faith; and that the matters set forth in the foregoing certificate are true to the best of his own knowledge.

*Ben VanDosen*  
\_\_\_\_\_  
Agent

RECEIVED  
DEPARTMENT OF STATE OFFICE  
PHOENIX, ARIZONA  
OCT 20 2017

This instrument was signed, sworn to and acknowledged before me on 09-22, 2017 by Ben VanDosen, Agent.



(SEAL)

*Shauna Curtis*  
\_\_\_\_\_  
[Signature of Notary]  
Shauna Curtis  
\_\_\_\_\_  
[Printed Name of Notary]  
Notary Public for the State of Montana  
Residing at Bozeman  
\_\_\_\_\_  
[City of Residence]  
My commission expires: 03-24 2019  
\_\_\_\_\_  
[Month Day Year]



After Recording Return to:

John Childs  
Childs Geoscience Inc.  
1700 W Koch St #6  
Bozeman, MT 59715

CERTIFICATE OF LOCATION

The undersigned hereby certifies and declares as follows:

On September 4, 2017, the SHR-040 lode mining claim, situated in Pima County, Arizona, was duly located in the following quarter section(s):

NW ¼, Section 22, T. 17S., R. 12E., Gila and Salt River Meridian  
\_\_\_\_¼, Section \_\_\_\_, T. 17S., R. 12E., Gila and Salt River Meridian  
\_\_\_\_¼, Section \_\_\_\_, T. 17S., R. 12E., Gila and Salt River Meridian  
\_\_\_\_¼, Section \_\_\_\_, T. 17S., R. 12E., Gila and Salt River Meridian

On the day set forth above a written or printed notice of location of said claim was duly posted, conspicuously, at the location monument ("point of discovery") of said claim, which notice contained the name of the claim, the name of the locator, the date of the location (the date of the posting of said notice), and the approximate dimensions of area of the claim intended to be appropriated.

Within 90 days of posting said notice of location, the location of said claim was distinctly marked on the ground so that its boundaries can be readily traced, by monuments at each corner and at the center of each end line in accordance with Title 27 of Arizona Revised Statutes, Section 204.

A description of the claim, by directions and distances from the point of discovery, and by reference to a permanent monument, is set forth below:

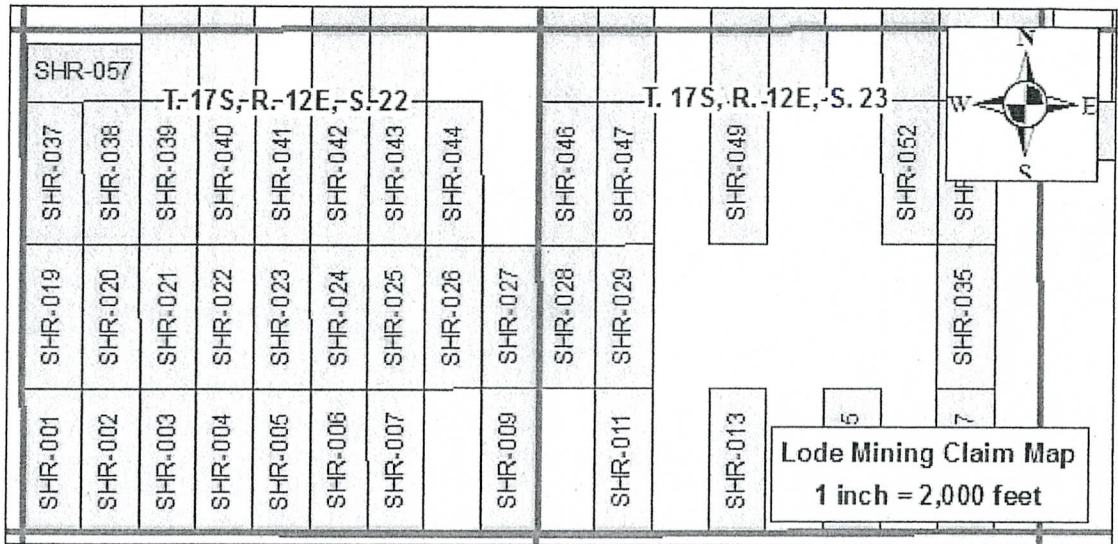
The northeast corner of the claim is 3088 feet, bearing 255°, from the permanent monument known as the southwest corner of Section 14, T. 17S., R. 12E., Gila and Salt River Meridian. The northeast corner of the claim is 305 feet, bearing 080°, from the point of discovery. The claim boundaries are as follows:

Beginning at the northeast corner,  
thence 1500 feet, bearing south to the southeast corner,  
thence 600 feet, bearing west to the southwest corner,  
thence 1500 feet, bearing north to the northwest corner,  
thence 600 feet, bearing east to the northeast corner,  
the point of beginning.

The following map sets forth the boundaries of the claim(s) in the quarter section(s) previously noted.

AMC 446363

RECEIVED  
BLM AZ STATE OFFICE  
OCT 20 A 8 23  
PHOENIX, ARIZONA




AMC446363

For the purpose of creating parallel end lines, as required by 30U.S.C.§23, the above boundaries may overlap fee owned minerals, patented mining claims, or Stock Raising Homestead Act lands currently closed to mineral entry for the purpose of locating mining claims according to 43U.S.C.§299(b). Childs Geoscience Inc. does not claim any mineral interest in such lands by this mining claim. To the extent of any overlap thereon, Childs Geoscience Inc. hereby disclaims and excludes from this claim any mineral interest in those lands not currently open to the location of mining claims.

The locator of the claim is Childs Geoscience Inc., 1700 W Koch St #6, Bozeman, MT, 59715.


State of Montana  
County of Gallatin

The undersigned, being duly sworn, says that he is an authorized agent of the locator; that said location and the foregoing certificate were made in good faith; and that the matters set forth in the foregoing certificate are true to the best of his own knowledge.

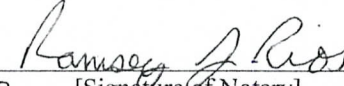
  
\_\_\_\_\_, Agent

RECEIVED  
MAY 27 2017  
STATE OFFICE  
PHOENIX, ARIZONA

This instrument was signed, sworn to and acknowledged before me on 9/22, 2017 by Ben VandenBos, Agent.



(SEAL)

  
\_\_\_\_\_  
[Signature of Notary]  
Ramsey J Rios  
\_\_\_\_\_  
[Printed Name of Notary]  
Notary Public for the State of Montana  
Residing at Bozeman  
\_\_\_\_\_  
[City of Residence]  
My commission expires: May 1 2021  
\_\_\_\_\_  
[Month Day Year]



After Recording Return to:

John Childs  
Childs Geoscience Inc.  
1700 W Koch St #6  
Bozeman, MT 59715

CERTIFICATE OF LOCATION

The undersigned hereby certifies and declares as follows:

On September 3rd, 2017, the SHR-041 lode mining claim, situated in Pima County, Arizona, was duly located in the following quarter section(s):

NW¼, Section 22, T. 17S., R. 12E., Gila and Salt River Meridian  
NE¼, Section 22, T. 17S., R. 12E., Gila and Salt River Meridian  
\_\_\_\_¼, Section \_\_\_\_, T. 17S., R. 12E., Gila and Salt River Meridian  
\_\_\_\_¼, Section \_\_\_\_, T. 17S., R. 12E., Gila and Salt River Meridian

On the day set forth above a written or printed notice of location of said claim was duly posted, conspicuously, at the location monument ("point of discovery") of said claim, which notice contained the name of the claim, the name of the locator, the date of the location (the date of the posting of said notice), and the approximate dimensions of area of the claim intended to be appropriated.

Within 90 days of posting said notice of location, the location of said claim was distinctly marked on the ground so that its boundaries can be readily traced, by monuments at each corner and at the center of each end line in accordance with Title 27 of Arizona Revised Statutes, Section 204.

A description of the claim, by directions and distances from the point of discovery, and by reference to a permanent monument, is set forth below:

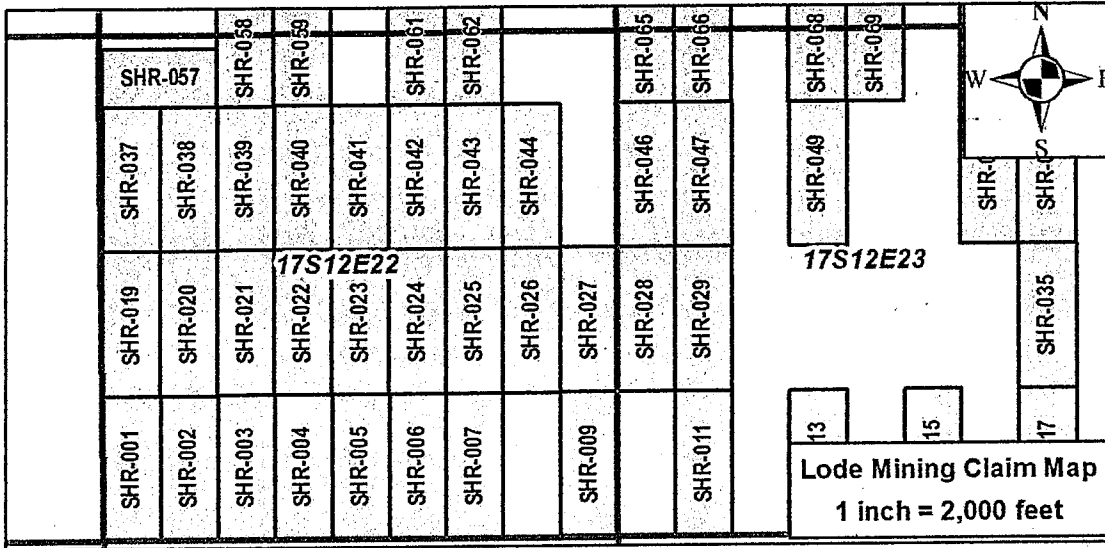
The northeast corner of the claim is 2510 feet, bearing 252, from the permanent monument known as the southwest corner of Section 14, T. 17S., R. 12E., Gila and Salt River Meridian. The northeast corner of the claim is 305 feet, bearing 80, from the point of discovery. The claim boundaries are as follows:

Beginning at the northeast corner,  
thence 1500 feet, bearing South to the southeast corner,  
thence 600 feet, bearing West to the southwest corner,  
thence 1500 feet, bearing North to the northwest corner,  
thence 600 feet, bearing East to the northeast corner,  
the point of beginning.

The attached map sets forth the boundaries of the claim(s) in the quarter sections previously noted.

AMC 446364

RECEIVED  
BLM AZ STATE OFFICE  
2017 OCT 20 8:23  
PHOENIX, ARIZONA



For the purpose of creating parallel end lines, as required by 30U.S.C.\$23, the above boundaries may overlap fee owned minerals, patented mining claims, or Stock Raising Homestead Act lands currently closed to mineral entry for the purpose of locating mining claims according to 43U.S.C.\$299(b). Childs Geoscience Inc. does not claim any mineral interest in such lands by this mining claim. To the extent of any overlap thereon, Childs Geoscience Inc. hereby disclaims and excludes from this claim any mineral interest in those lands not currently open to the location of mining claims.

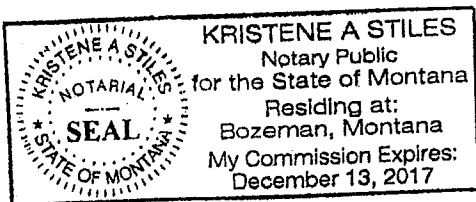
The locator of the claim is Childs Geoscience Inc., 1700 W Koch St #6, Bozeman, MT, 59715.

State of Montana  
County of Gallatin

The undersigned, being duly sworn, says that he is an authorized agent of the locator; that said location and the foregoing certificate were made in good faith; and that the matters set forth in the foregoing certificate are true to the best of his own knowledge.

Chad Walby, Agent

This instrument was signed, sworn to and acknowledged before me on SEPTEMBER 28 2017 by Chad Walby, Agent.



(SEAL)

Kristene A. Stiles  
[Signature of Notary]  
KRISTENE A. STILES  
[Printed Name of Notary]  
Notary Public for the State of MONTANA  
Residing at BOZEMAN, MT  
[City of Residence]

My commission expires: 12 13 20 17  
[Month Day Year]

AMC446364

RECEIVED  
PLANNING OFFICE  
OCT 20 2017  
PIEDMONT, ARIZONA



After Recording Return to:

John Childs  
Childs Geoscience Inc.  
1700 W Koch St #6  
Bozeman, MT 59715

CERTIFICATE OF LOCATION

The undersigned hereby certifies and declares as follows:

On September 3rd, 2017, the SHR-042 lode mining claim, situated in Pima County, Arizona, was duly located in the following quarter section(s):

- NE $\frac{1}{4}$ , Section 22, T. 17S., R. 12E., Gila and Salt River Meridian
- \_\_\_ $\frac{1}{4}$ , Section \_\_\_, T. 17S., R. 12E., Gila and Salt River Meridian
- \_\_\_ $\frac{1}{4}$ , Section \_\_\_, T. 17S., R. 12E., Gila and Salt River Meridian
- \_\_\_ $\frac{1}{4}$ , Section \_\_\_, T. 17S., R. 12E., Gila and Salt River Meridian

On the day set forth above a written or printed notice of location of said claim was duly posted, conspicuously, at the location monument ("point of discovery") of said claim, which notice contained the name of the claim, the name of the locator, the date of the location (the date of the posting of said notice), and the approximate dimensions of area of the claim intended to be appropriated.

Within 90 days of posting said notice of location, the location of said claim was distinctly marked on the ground so that its boundaries can be readily traced, by monuments at each corner and at the center of each end line in accordance with Title 27 of Arizona Revised Statutes, Section 204.

A description of the claim, by directions and distances from the point of discovery, and by reference to a permanent monument, is set forth below:

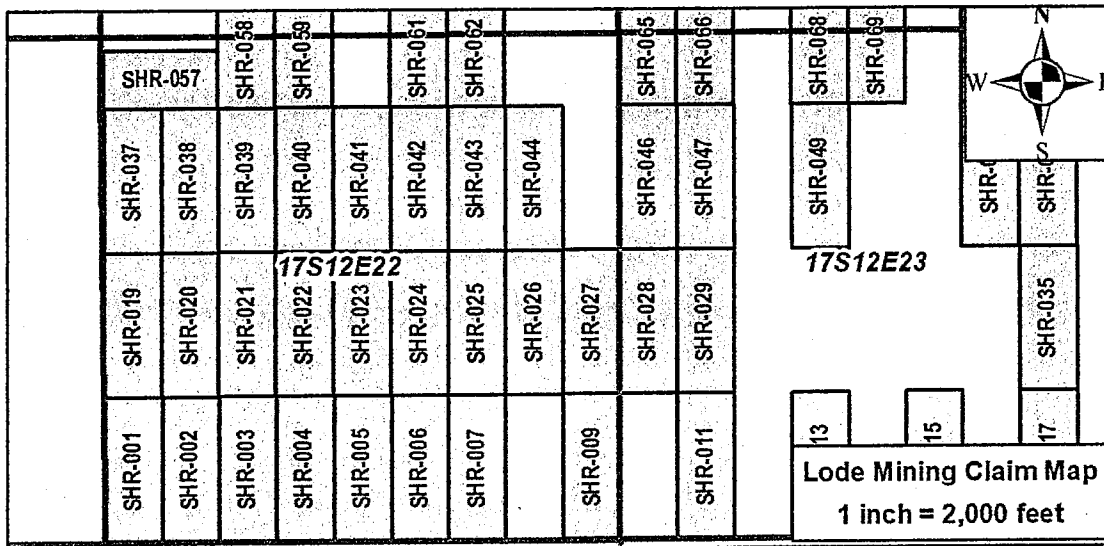
The northeast corner of the claim is 1946 feet, bearing 247, from the permanent monument known as the southwest corner of Section 14, T. 17S., R. 12E., Gila and Salt River Meridian. The northeast corner of the claim is 305 feet, bearing 80, from the point of discovery. The claim boundaries are as follows:

Beginning at the northeast corner,  
thence 1500 feet, bearing South to the southeast corner,  
thence 600 feet, bearing West to the southwest corner,  
thence 1500 feet, bearing North to the northwest corner,  
thence 600 feet, bearing East to the northeast corner,  
the point of beginning.

The attached map sets forth the boundaries of the claim(s) in the quarter sections previously noted.

AMC 446365

RECEIVED  
BLM AZ STATE OFFICE  
OCT 20 A 8:23  
PHOENIX, ARIZONA



AM0446365

For the purpose of creating parallel end lines, as required by 30U.S.C.§23, the above boundaries may overlap fee owned minerals, patented mining claims, or Stock Raising Homestead Act lands currently closed to mineral entry for the purpose of locating mining claims according to 43U.S.C.§299(b). Childs Geoscience Inc. does not claim any mineral interest in such lands by this mining claim. To the extent of any overlap thereon, Childs Geoscience Inc. hereby disclaims and excludes from this claim any mineral interest in those lands not currently open to the location of mining claims.

The locator of the claim is Childs Geoscience Inc., 1700 W Koch St #6, Bozeman, MT, 59715

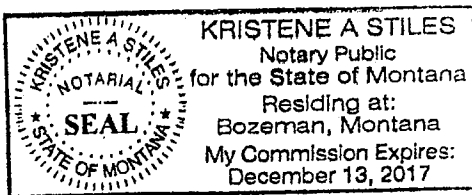
State of Montana  
County of Gallatin

The undersigned, being duly sworn, says that he is an authorized agent of the locator; that said location and the foregoing certificate were made in good faith; and that the matters set forth in the foregoing certificate are true to the best of his own knowledge.

Chad Walby, Agent

RECEIVED  
PHOENIX, ARIZONA  
OCT 20 2017  
OFFICE

This instrument was signed, sworn to and acknowledged before me on SEPTEMBER 28 2017 by Chad Walby, Agent.



(SEAL)

Kristene A. Stiles  
[Signature of Notary]  
KRISTENE A. STILES  
[Printed Name of Notary]  
Notary Public for the State of MONTANA  
Residing at BOZEMAN, MT  
[City of Residence]  
My commission expires: 12 13 2017  
[Month Day Year]

After Recording Return to:

John Childs  
Childs Geoscience Inc.  
1700 W Koch St #6  
Bozeman, MT 59715

CERTIFICATE OF LOCATION

The undersigned hereby certifies and declares as follows:

On September 3rd, 2017, the SHR-043 lode mining claim, situated in Pima County, Arizona, was duly located in the following quarter section(s):

NE¼, Section 22, T. 17S., R. 12E., Gila and Salt River Meridian  
\_\_\_\_¼, Section \_\_\_\_, T. 17S., R. 12E., Gila and Salt River Meridian  
\_\_\_\_¼, Section \_\_\_\_, T. 17S., R. 12E., Gila and Salt River Meridian  
\_\_\_\_¼, Section \_\_\_\_, T. 17S., R. 12E., Gila and Salt River Meridian

On the day set forth above a written or printed notice of location of said claim was duly posted, conspicuously, at the location monument ("point of discovery") of said claim, which notice contained the name of the claim, the name of the locator, the date of the location (the date of the posting of said notice), and the approximate dimensions of area of the claim intended to be appropriated.

Within 90 days of posting said notice of location, the location of said claim was distinctly marked on the ground so that its boundaries can be readily traced, by monuments at each corner and at the center of each end line in accordance with Title 27 of Arizona Revised Statutes, Section 204.

A description of the claim, by directions and distances from the point of discovery, and by reference to a permanent monument, is set forth below:

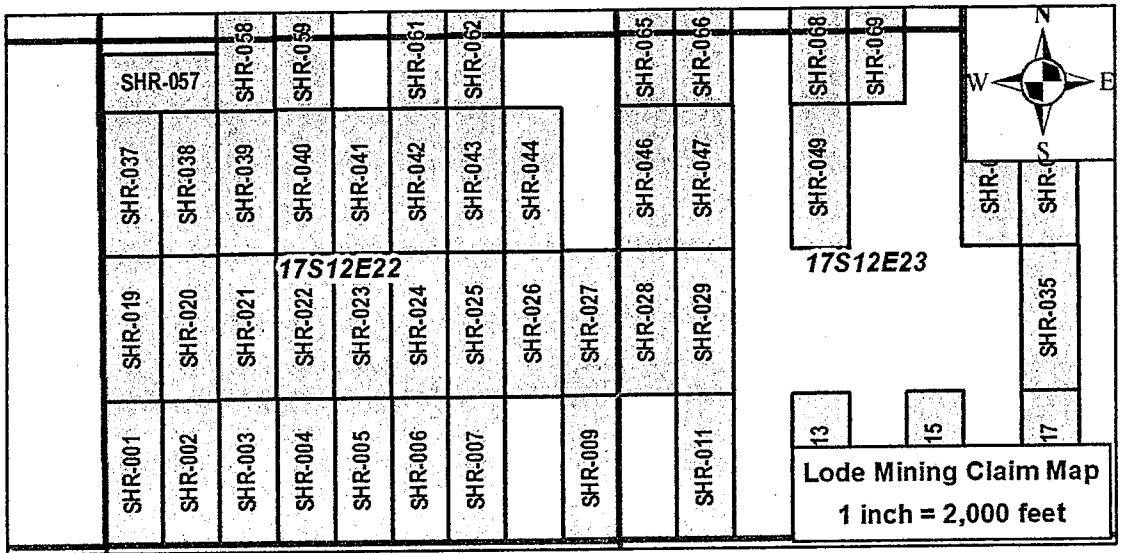
The northeast corner of the claim is 1412 feet, bearing 237, from the permanent monument known as the southwest corner of Section 14, T. 17S., R. 12E., Gila and Salt River Meridian. The northeast corner of the claim is 305 feet, bearing 80, from the point of discovery. The claim boundaries are as follows:

Beginning at the northeast corner,  
thence 1500 feet, bearing South to the southeast corner,  
thence 600 feet, bearing West to the southwest corner,  
thence 1500 feet, bearing North to the northwest corner,  
thence 600 feet, bearing East to the northeast corner,  
the point of beginning.

The attached map sets forth the boundaries of the claim(s) in the quarter sections previously noted.

AMC446366

RECEIVED  
BLM AZ STATE OFFICE  
2017 OCT 20 A 8:24  
PHOENIX, ARIZONA



For the purpose of creating parallel end lines, as required by 30U.S.C. §23, the above boundaries may overlap fee owned minerals, patented mining claims, or Stock Raising Homestead Act lands currently closed to mineral entry for the purpose of locating mining claims according to 43U.S.C. §299(b). Childs Geoscience Inc. does not claim any mineral interest in such lands by this mining claim. To the extent of any overlap thereon, Childs Geoscience Inc. hereby disclaims and excludes from this claim any mineral interest in those lands not currently open to the location of mining claims.

The locator of the claim is Childs Geoscience Inc., 1700 W Koch St #6, Bozeman, MT, 59715.

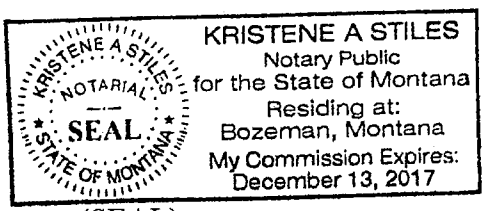
State of Montana  
County of Gallatin

The undersigned, being duly sworn, says that he is an authorized agent of the locator; that said location and the foregoing certificate were made in good faith; and that the matters set forth in the foregoing certificate are true to the best of his own knowledge.

Chad Walby, Agent

RECEIVED  
 COUNTY CLERK'S OFFICE  
 BOZEMAN, MONTANA  
 OCT 20 2017

This instrument was signed, sworn to and acknowledged before me on SEPTEMBER 28, 2017 by Chad Walby, Agent.



(SEAL)

Kristene A. Stiles  
[Signature of Notary]  
KRISTENE A. STILES  
[Printed Name of Notary]  
Notary Public for the State of MONTANA  
Residing at BOZEMAN, MT  
[City of Residence]  
My commission expires: 12 13 2017  
[Month Day Year]

AMC446366



After Recording Return to:

John Childs  
Childs Geoscience Inc.  
1700 W Koch St #6  
Bozeman, MT 59715

CERTIFICATE OF LOCATION

The undersigned hereby certifies and declares as follows:

On September 3rd, 2017, the SHR-044 lode mining claim, situated in Pima County, Arizona, was duly located in the following quarter section(s):

NE¼, Section 22, T. 17S., R. 12E., Gila and Salt River Meridian  
\_\_\_\_¼, Section \_\_\_\_, T. 17S., R. 12E., Gila and Salt River Meridian  
\_\_\_\_¼, Section \_\_\_\_, T. 17S., R. 12E., Gila and Salt River Meridian  
\_\_\_\_¼, Section \_\_\_\_, T. 17S., R. 12E., Gila and Salt River Meridian

On the day set forth above a written or printed notice of location of said claim was duly posted, conspicuously, at the location monument ("point of discovery") of said claim, which notice contained the name of the claim, the name of the locator, the date of the location (the date of the posting of said notice), and the approximate dimensions of area of the claim intended to be appropriated.

Within 90 days of posting said notice of location, the location of said claim was distinctly marked on the ground so that its boundaries can be readily traced, by monuments at each corner and at the center of each end line in accordance with Title 27 of Arizona Revised Statutes, Section 204.

A description of the claim, by directions and distances from the point of discovery, and by reference to a permanent monument, is set forth below:

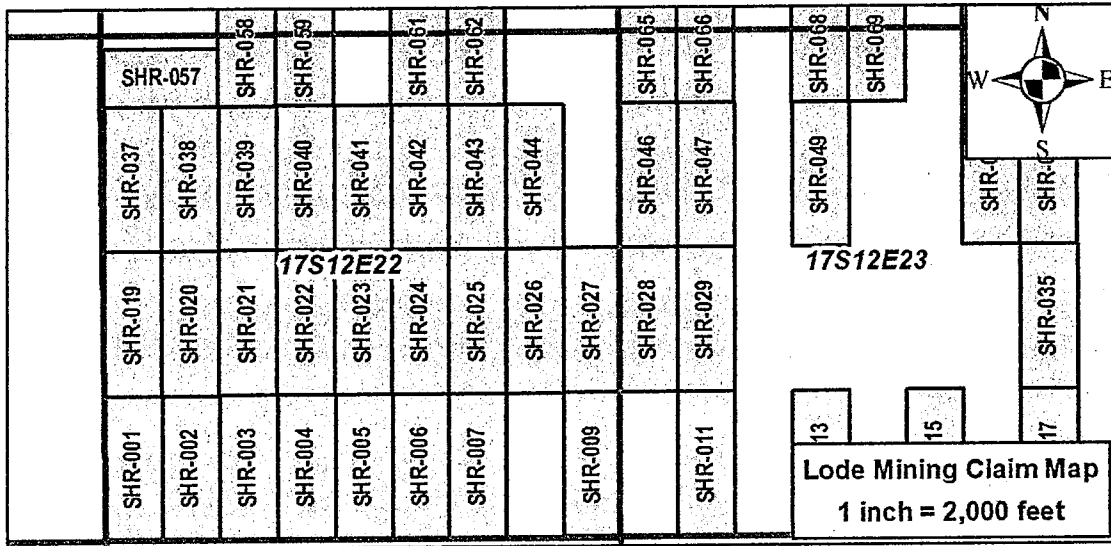
The northeast corner of the claim is 960 feet, bearing 218, from the permanent monument known as the southwest corner of Section 14, T. 17S., R. 12E., Gila and Salt River Meridian. The northeast corner of the claim is 305 feet, bearing 80, from the point of discovery. The claim boundaries are as follows:

Beginning at the northeast corner,  
thence 1500 feet, bearing South to the southeast corner,  
thence 600 feet, bearing West to the southwest corner,  
thence 1500 feet, bearing North to the northwest corner,  
thence 600 feet, bearing East to the northeast corner,  
the point of beginning.

The attached map sets forth the boundaries of the claim(s) in the quarter sections previously noted.

AMC446367

RECEIVED  
PLM AZ STATE OFFICE  
OCT 20 A 8:24  
PHOENIX, ARIZONA



For the purpose of creating parallel end lines, as required by 30U.S.C.\$23, the above boundaries may overlap fee owned minerals, patented mining claims, or Stock Raising Homestead Act lands currently closed to mineral entry for the purpose of locating mining claims according to 43U.S.C.\$299(b). Childs Geoscience Inc. does not claim any mineral interest in such lands by this mining claim. To the extent of any overlap thereon, Childs Geoscience Inc. hereby disclaims and excludes from this claim any mineral interest in those lands not currently open to the location of mining claims.

The locator of the claim is Childs Geoscience Inc., 1700 W Koch St #6, Bozeman, MT, 59715.

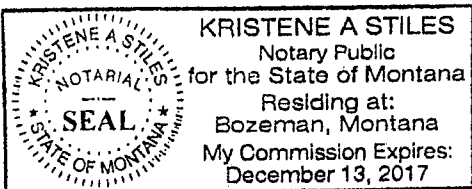
State of Montana  
County of Gallatin

The undersigned, being duly sworn, says that he is an authorized agent of the locator; that said location and the foregoing certificate were made in good faith; and that the matters set forth in the foregoing certificate are true to the best of his own knowledge.

Chad Walby, Agent

RECEIVED  
PHOENIX ARIZONA  
MONTANA STATE OFFICE  
OCT 20 11 00 AM '17

This instrument was signed, sworn to and acknowledged before me on SEPTEMBER 28, 2017 by Chad Walby, Agent.



(SEAL)

Kristene A. Stiles  
[Signature of Notary]  
KRISTENE A. STILES  
[Printed Name of Notary]  
Notary Public for the State of MONTANA  
Residing at BOZEMAN, MT  
[City of Residence]

My commission expires: 12 13 2017  
[Month Day Year]

AMC446367

After Recording Return to:

John Childs  
Childs Geoscience Inc.  
1700 W Koch St #6  
Bozeman, MT 59715

CERTIFICATE OF LOCATION

The undersigned hereby certifies and declares as follows:

On September 3rd, 2017, the SHR-046 lode mining claim, situated in Pima County, Arizona, was duly located in the following quarter section(s):

NW¼, Section 23, T. 17S., R. 12E., Gila and Salt River Meridian  
¼, Section \_\_, T. 17S., R. 12E., Gila and Salt River Meridian  
¼, Section \_\_, T. 17S., R. 12E., Gila and Salt River Meridian  
¼, Section \_\_, T. 17S., R. 12E., Gila and Salt River Meridian

On the day set forth above a written or printed notice of location of said claim was duly posted, conspicuously, at the location monument ("point of discovery") of said claim, which notice contained the name of the claim, the name of the locator, the date of the location (the date of the posting of said notice), and the approximate dimensions of area of the claim intended to be appropriated.

Within 90 days of posting said notice of location, the location of said claim was distinctly marked on the ground so that its boundaries can be readily traced, by monuments at each corner and at the center of each end line in accordance with Title 27 of Arizona Revised Statutes, Section 204.

A description of the claim, by directions and distances from the point of discovery, and by reference to a permanent monument, is set forth below:

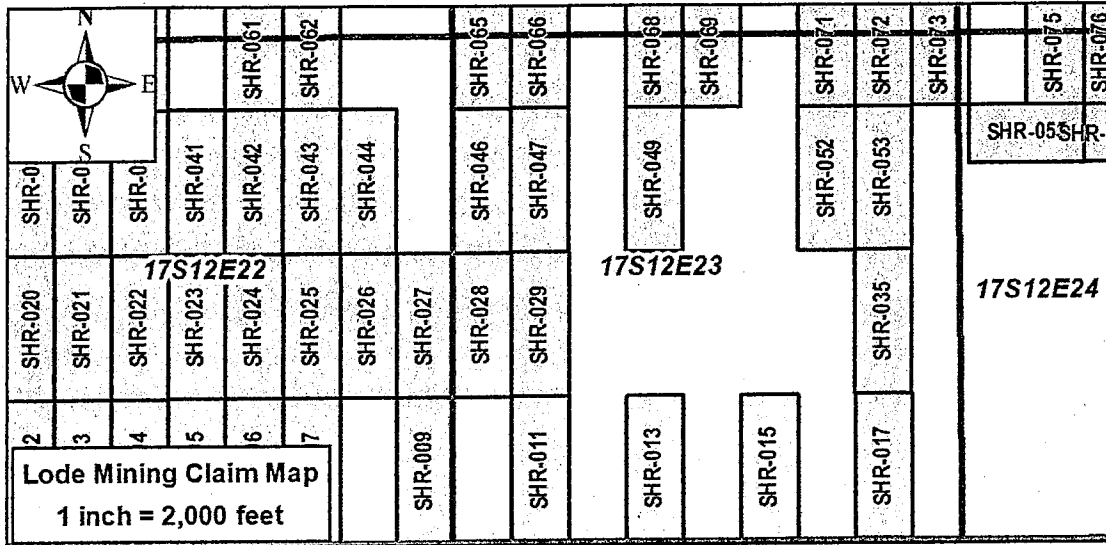
The northeast corner of the claim is 968 feet, bearing 141, from the permanent monument known as the southwest corner of Section 14, T. 17S., R. 12E., Gila and Salt River Meridian. The northeast corner of the claim is 305 feet, bearing 80, from the point of discovery. The claim boundaries are as follows:

Beginning at the northeast corner,  
thence 1500 feet, bearing South to the southeast corner,  
thence 600 feet, bearing West to the southwest corner,  
thence 1500 feet, bearing North to the northwest corner,  
thence 600 feet, bearing East to the northeast corner,  
the point of beginning.

The attached map sets forth the boundaries of the claim(s) in the quarter sections previously noted.

AMC446368

RECEIVED  
BLM AZ STATE OFFICE  
PHOENIX, ARIZONA  
OCT 20 A 8:54



For the purpose of creating parallel end lines, as required by 30U.S.C.\$23, the above boundaries may overlap fee owned minerals, patented mining claims, or Stock Raising Homestead Act lands currently closed to mineral entry for the purpose of locating mining claims according to 43U.S.C.\$299(b). Childs Geoscience Inc. does not claim any mineral interest in such lands by this mining claim. To the extent of any overlap thereon, Childs Geoscience Inc. hereby disclaims and excludes from this claim any mineral interest in those lands not currently open to the location of mining claims.

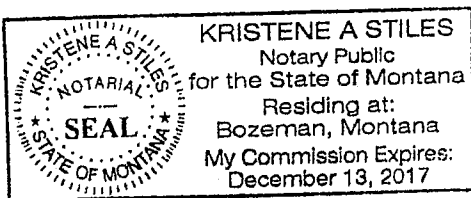
The locator of the claim is Childs Geoscience Inc., 1700 W Koch St #6, Bozeman, MT 59715.

State of Montana  
County of Gallatin

The undersigned, being duly sworn, says that he is an authorized agent of the locator; that said location and the foregoing certificate were made in good faith; and that the matters set forth in the foregoing certificate are true to the best of his own knowledge.

Chad Walby, Agent

This instrument was signed, sworn to and acknowledged before me on September 28 2017 by Chad Walby, Agent.



(SEAL)

Kristene A. Stiles

[Signature of Notary]

KRISTENE A. STILES

[Printed Name of Notary]

Notary Public for the State of MONTANA

Residing at BOZEMAN, MT

[City of Residence]

My commission expires: 12 13 20 17

[Month Day]

AMC 446368

RECEIVED  
CLM & STATE OFFICE  
SEP 20 A  
PHOENIX, ARIZONA



After Recording Return to:

John Childs  
Childs Geoscience Inc.  
1700 W Koch St #6  
Bozeman, MT 59715

CERTIFICATE OF LOCATION

The undersigned hereby certifies and declares as follows:

On September 4, 2017, the SHR-047 lode mining claim, situated in Pima County, Arizona, was duly located in the following quarter section(s):

- NW ¼, Section 23, T. 17S., R. 12E., Gila and Salt River Meridian
- \_\_\_\_ ¼, Section \_\_\_\_, T. 17S., R. 12E., Gila and Salt River Meridian
- \_\_\_\_ ¼, Section \_\_\_\_, T. 17S., R. 12E., Gila and Salt River Meridian
- \_\_\_\_ ¼, Section \_\_\_\_, T. 17S., R. 12E., Gila and Salt River Meridian

On the day set forth above a written or printed notice of location of said claim was duly posted, conspicuously, at the location monument ("point of discovery") of said claim, which notice contained the name of the claim, the name of the locator, the date of the location (the date of the posting of said notice), and the approximate dimensions of area of the claim intended to be appropriated.

Within 90 days of posting said notice of location, the location of said claim was distinctly marked on the ground so that its boundaries can be readily traced, by monuments at each corner and at the center of each end line in accordance with Title 27 of Arizona Revised Statutes, Section 204.

A description of the claim, by directions and distances from the point of discovery, and by reference to a permanent monument, is set forth below:

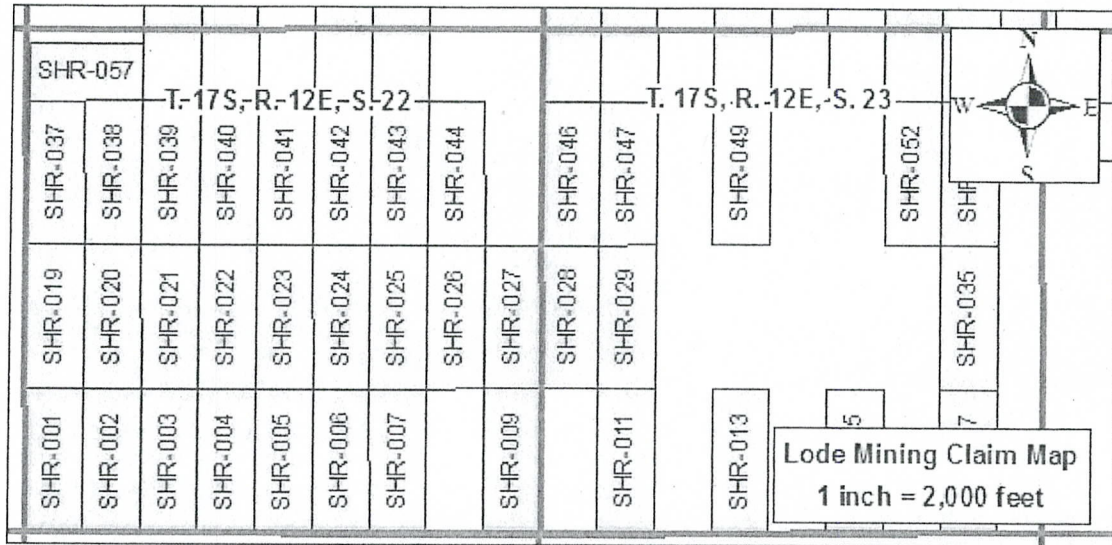
The northeast corner of the claim is 1423 feet, bearing 121°, from the permanent monument known as the southwest corner of Section 14, T. 17S., R. 12E., Gila and Salt River Meridian. The northeast corner of the claim is 305 feet, bearing 080°, from the point of discovery. The claim boundaries are as follows:

Beginning at the northeast corner,  
thence 1500 feet, bearing south to the southeast corner,  
thence 600 feet, bearing west to the southwest corner,  
thence 1500 feet, bearing north to the northwest corner,  
thence 600 feet, bearing east to the northeast corner,  
the point of beginning.

The following map sets forth the boundaries of the claim(s) in the quarter section(s) previously noted.

AMC 446369

RECEIVED  
BLM AZ STATE OFFICE  
2017 OCT 20 A 8:44  
PHOENIX, ARIZONA



For the purpose of creating parallel end lines, as required by 30U.S.C.\$23, the above boundaries may overlap fee owned minerals, patented mining claims, or Stock Raising Homestead Act lands currently closed to mineral entry for the purpose of locating mining claims according to 43U.S.C.\$299(b). Childs Geoscience Inc. does not claim any mineral interest in such lands by this mining claim. To the extent of any overlap thereon, Childs Geoscience Inc. hereby disclaims and excludes from this claim any mineral interest in those lands not currently open to the location of mining claims.

The locator of the claim is Childs Geoscience Inc., 1700 W Koch St #6, Bozeman, MT, 59715.


State of Montana  
County of Gallatin

The undersigned, being duly sworn, says that he is an authorized agent of the locator; that said location and the foregoing certificate were made in good faith; and that the matters set forth in the foregoing certificate are true to the best of his own knowledge.

*[Handwritten Signature]*  
Agent

RECEIVED  
DM & STATE OFFICE  
OCT 20 10 58 24  
PHOENIX, ARIZONA

This instrument was signed, sworn to and acknowledged before me on 09-22, 2017 by Ben VandenBos, Agent.



(SEAL)

*[Handwritten Signature]*  
[Signature of Notary]  
Shauna Curtis  
[Printed Name of Notary]  
Notary Public for the State of Montana  
Residing at Bozeman  
[City of Residence]

My commission expires: 03-24 2019  
[Month Day Year]

AMC 446369



After Recording Return to:

John Childs  
Childs Geoscience Inc.  
1700 W Koch St #6  
Bozeman, MT 59715

CERTIFICATE OF LOCATION

The undersigned hereby certifies and declares as follows:

On September 4, 2017, the SHR-049 lode mining claim, situated in Pima County, Arizona, was duly located in the following quarter section(s):

NW 1/4, Section 23, T. 17S., R. 12E., Gila and Salt River Meridian  
1/4, Section \_\_, T. 17S., R. 12E., Gila and Salt River Meridian  
1/4, Section \_\_, T. 17S., R. 12E., Gila and Salt River Meridian  
1/4, Section \_\_, T. 17S., R. 12E., Gila and Salt River Meridian

On the day set forth above a written or printed notice of location of said claim was duly posted, conspicuously, at the location monument ("point of discovery") of said claim, which notice contained the name of the claim, the name of the locator, the date of the location (the date of the posting of said notice), and the approximate dimensions of area of the claim intended to be appropriated.

Within 90 days of posting said notice of location, the location of said claim was distinctly marked on the ground so that its boundaries can be readily traced, by monuments at each corner and at the center of each end line in accordance with Title 27 of Arizona Revised Statutes, Section 204.

A description of the claim, by directions and distances from the point of discovery, and by reference to a permanent monument, is set forth below:

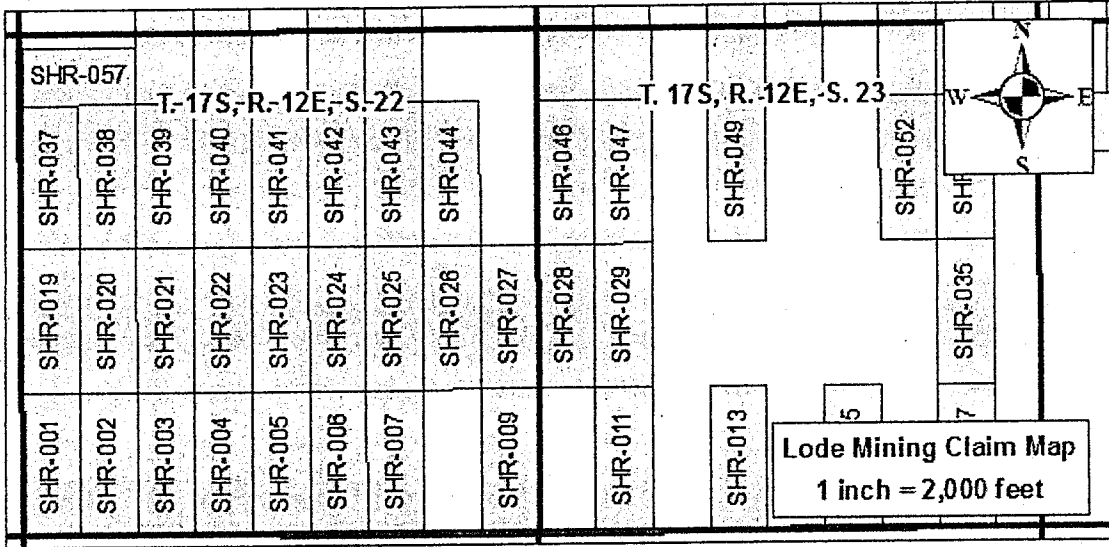
The northeast corner of the claim is 2522 feet, bearing 107°, from the permanent monument known as the southwest corner of Section 14, T. 17S., R. 12E., Gila and Salt River Meridian. The northeast corner of the claim is 305 feet, bearing 080°, from the point of discovery. The claim boundaries are as follows:

Beginning at the northeast corner,  
thence 1500 feet, bearing south to the southeast corner,  
thence 600 feet, bearing west to the southwest corner,  
thence 1500 feet, bearing north to the northwest corner,  
thence 600 feet, bearing east to the northeast corner,  
the point of beginning.

The following map sets forth the boundaries of the claim(s) in the quarter section(s) previously noted.

RECEIVED  
DLM AZ STATE OFFICE  
2017 OCT 20 A 8 24  
PHOENIX, ARIZONA

AMC446370



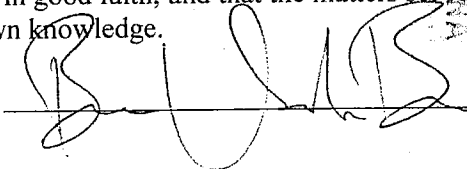
AMC446370

For the purpose of creating parallel end lines, as required by 30U.S.C.\$23, the above boundaries may overlap fee owned minerals, patented mining claims, or Stock Raising Homestead Act lands currently closed to mineral entry for the purpose of locating mining claims according to 43U.S.C.\$299(b). Childs Geoscience Inc. does not claim any mineral interest in such lands by this mining claim. To the extent of any overlap thereon, Childs Geoscience Inc. hereby disclaims and excludes from this claim any mineral interest in those lands not currently open to the location of mining claims.

The locator of the claim is Childs Geoscience Inc., 1700 W Koch St #6, Bozeman, MT, 59715.


State of Montana  
County of Gallatin

The undersigned, being duly sworn, says that he is an authorized agent of the locator; that said location and the foregoing certificate were made in good faith; and that the matters set forth in the foregoing certificate are true to the best of his own knowledge.


, Agent

RECEIVED  
DEPT. OF STATE  
PHOENIX, ARIZONA  
OCT 20 2017

This instrument was signed, sworn to and acknowledged before me on 09-22, 2017 by Ben VandenBos, Agent.



(SEAL)

  
[Signature of Notary].  
Shauna Curtis  
[Printed Name of Notary]  
Notary Public for the State of Montana  
Residing at Bozeman  
[City of Residence]  
My commission expires: 03-24 2019  
[Month Day Year]



After Recording Return to:

John Childs  
Childs Geoscience Inc.  
1700 W Koch St #6  
Bozeman, MT 59715

CERTIFICATE OF LOCATION

The undersigned hereby certifies and declares as follows:

On September 4, 2017, the SHR-052 lode mining claim, situated in Pima County, Arizona, was duly located in the following quarter section(s):

- NE ¼, Section 23, T. 17S., R. 12E., Gila and Salt River Meridian
- \_\_\_¼, Section \_\_\_, T. 17S., R. 12E., Gila and Salt River Meridian
- \_\_\_¼, Section \_\_\_, T. 17S., R. 12E., Gila and Salt River Meridian
- \_\_\_¼, Section \_\_\_, T. 17S., R. 12E., Gila and Salt River Meridian

On the day set forth above a written or printed notice of location of said claim was duly posted, conspicuously, at the location monument ("point of discovery") of said claim, which notice contained the name of the claim, the name of the locator, the date of the location (the date of the posting of said notice), and the approximate dimensions of area of the claim intended to be appropriated.

Within 90 days of posting said notice of location, the location of said claim was distinctly marked on the ground so that its boundaries can be readily traced, by monuments at each corner and at the center of each end line in accordance with Title 27 of Arizona Revised Statutes, Section 204.

A description of the claim, by directions and distances from the point of discovery, and by reference to a permanent monument, is set forth below:

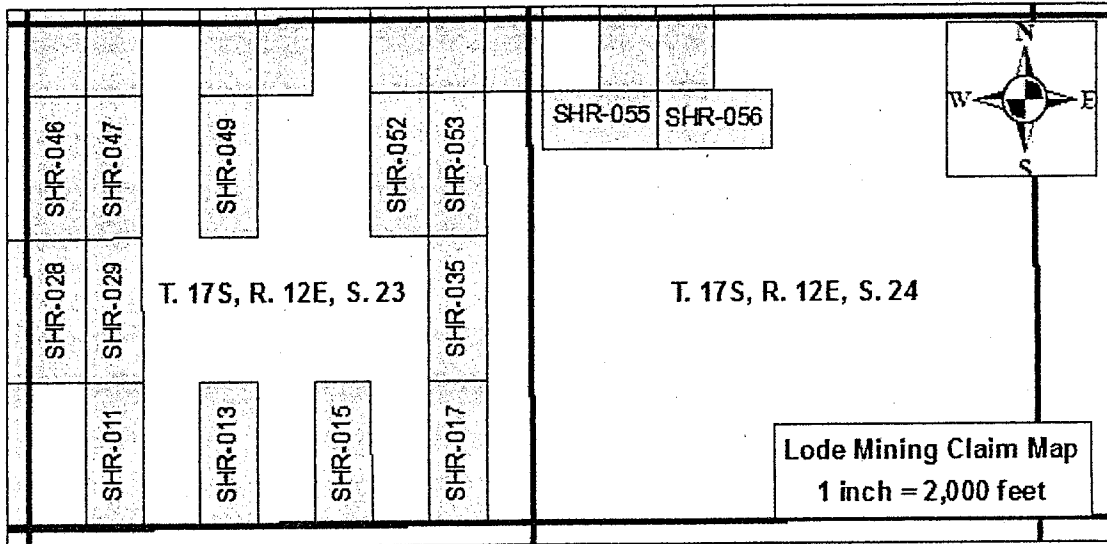
The northeast corner of the claim is 4273 feet, bearing 100°, from the permanent monument known as the southwest corner of Section 14, T. 17S., R. 12E., Gila and Salt River Meridian. The northeast corner of the claim is 305 feet, bearing 080°, from the point of discovery. The claim boundaries are as follows:

Beginning at the northeast corner,  
thence 1500 feet, bearing south to the southeast corner,  
thence 600 feet, bearing west to the southwest corner,  
thence 1500 feet, bearing north to the northwest corner,  
thence 600 feet, bearing east to the northeast corner,  
the point of beginning.

The following map sets forth the boundaries of the claim(s) in the quarter section(s) previously noted.

AMC 446371

RECEIVED  
DLM AZ STATE OFFICE  
2017 OCT 20 A 8:28  
PHOENIX, ARIZONA



AMC446371

For the purpose of creating parallel end lines, as required by 30U.S.C.\$23, the above boundaries may overlap fee owned minerals, patented mining claims, or Stock Raising Homestead Act lands currently closed to mineral entry for the purpose of locating mining claims according to 43U.S.C.\$299(b). Childs Geoscience Inc. does not claim any mineral interest in such lands by this mining claim. To the extent of any overlap thereon, Childs Geoscience Inc. hereby disclaims and excludes from this claim any mineral interest in those lands not currently open to the location of mining claims.

The locator of the claim is Childs Geoscience Inc., 1700 W Koch St #6, Bozeman, MT, 59715.


State of Montana  
County of Gallatin

The undersigned, being duly sworn, says that he is an authorized agent of the locator; that said location and the foregoing certificate were made in good faith; and that the matters set forth in the foregoing certificate are true to the best of his own knowledge.

*Ben VandenBos*  
Agent

RECEIVED  
MONTANA STATE OFFICE  
PHOENIX, ARIZONA  
OCT 20 11 08 28 AM '15

This instrument was signed, sworn to and acknowledged before me on 9/22, 2017 by Ben VandenBos, Agent.



(SEAL)

*Ramsey J Rios*  
[Signature of Notary]  
Ramsey J Rios  
[Printed Name of Notary]  
Notary Public for the State of Montana  
Residing at Bozeman  
[City of Residence]  
My commission expires: 5 1 2021  
[Month Day Year]

After Recording Return to:

John Childs  
Childs Geoscience Inc.  
1700 W Koch St #6  
Bozeman, MT 59715

CERTIFICATE OF LOCATION

The undersigned hereby certifies and declares as follows:

On September 3, 2017, the SHR-053 lode mining claim, situated in Pima County, Arizona, was duly located in the following quarter section(s):

- NE ¼, Section 23, T. 17S., R. 12E., Gila and Salt River Meridian
- \_\_\_¼, Section \_\_\_, T. 17S., R. 12E., Gila and Salt River Meridian
- \_\_\_¼, Section \_\_\_, T. 17S., R. 12E., Gila and Salt River Meridian
- \_\_\_¼, Section \_\_\_, T. 17S., R. 12E., Gila and Salt River Meridian

On the day set forth above a written or printed notice of location of said claim was duly posted, conspicuously, at the location monument ("point of discovery") of said claim, which notice contained the name of the claim, the name of the locator, the date of the location (the date of the posting of said notice), and the approximate dimensions of area of the claim intended to be appropriated.

Within 90 days of posting said notice of location, the location of said claim was distinctly marked on the ground so that its boundaries can be readily traced, by monuments at each corner and at the center of each end line in accordance with Title 27 of Arizona Revised Statutes, Section 204.

A description of the claim, by directions and distances from the point of discovery, and by reference to a permanent monument, is set forth below:

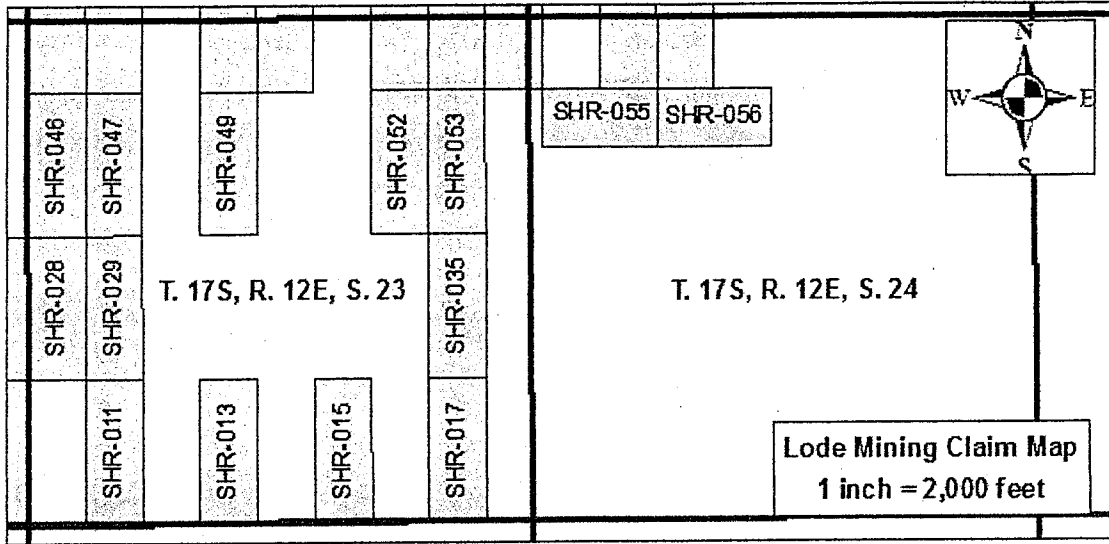
The northeast corner of the claim is 4865 feet, bearing 098°, from the permanent monument known as the southwest corner of Section 14, T. 17S., R. 12E., Gila and Salt River Meridian. The northeast corner of the claim is 305 feet, bearing 080°, from the point of discovery. The claim boundaries are as follows:

Beginning at the northeast corner,  
thence 1500 feet, bearing south to the southeast corner,  
thence 600 feet, bearing west to the southwest corner,  
thence 1500 feet, bearing north to the northwest corner,  
thence 600 feet, bearing east to the northeast corner,  
the point of beginning.

The following map sets forth the boundaries of the claim(s) in the quarter section(s) previously noted.

AMC446372

RECEIVED  
DLM AZ STATE OFFICE  
2017 OCT 20 A 8:2  
PHOENIX, ARIZONA



AM0446372

For the purpose of creating parallel end lines, as required by 30U.S.C.\$23, the above boundaries may overlap fee owned minerals, patented mining claims, or Stock Raising Homestead Act lands currently closed to mineral entry for the purpose of locating mining claims according to 43U.S.C.\$299(b). Childs Geoscience Inc. does not claim any mineral interest in such lands by this mining claim. To the extent of any overlap thereon, Childs Geoscience Inc. hereby disclaims and excludes from this claim any mineral interest in those lands not currently open to the location of mining claims.

The locator of the claim is Childs Geoscience Inc., 1700 W Koch St #6, Bozeman, MT, 59715.

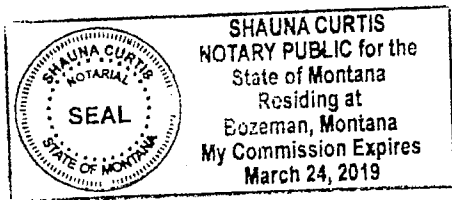
State of Montana  
County of Gallatin

The undersigned, being duly sworn, says that he is an authorized agent of the locator, that said location and the foregoing certificate were made in good faith; and that the matters set forth in the foregoing certificate are true to the best of his own knowledge.

*[Handwritten Signature]*  
Agent

RECEIVED  
DEPARTMENT OF REVENUE  
PHOENIX, ARIZONA  
OCT 20 2017

This instrument was signed, sworn to and acknowledged before me on 09-22, 2017 by Ben VandenBos, Agent.



(SEAL)

*[Handwritten Signature]*  
[Signature of Notary]  
Shauna Curtis  
[Printed Name of Notary]  
Notary Public for the State of Montana  
Residing at Bozeman  
[City of Residence]

My commission expires: 03-24 2019  
[Month Day Year]



After Recording Return to:

John Childs  
Childs Geoscience Inc.  
1700 W Koch St #6  
Bozeman, MT 59715

CERTIFICATE OF LOCATION

The undersigned hereby certifies and declares as follows:

On September 3, 2017, the SHR-055 lode mining claim, situated in Pima County, Arizona, was duly located in the following quarter section(s):

NW ¼, Section 24, T. 17S., R. 12E., Gila and Salt River Meridian  
\_\_\_\_¼, Section \_\_\_\_, T. 17S., R. 12E., Gila and Salt River Meridian  
\_\_\_\_¼, Section \_\_\_\_, T. 17S., R. 12E., Gila and Salt River Meridian  
\_\_\_\_¼, Section \_\_\_\_, T. 17S., R. 12E., Gila and Salt River Meridian

On the day set forth above a written or printed notice of location of said claim was duly posted, conspicuously, at the location monument ("point of discovery") of said claim, which notice contained the name of the claim, the name of the locator, the date of the location (the date of the posting of said notice), and the approximate dimensions of area of the claim intended to be appropriated.

Within 90 days of posting said notice of location, the location of said claim was distinctly marked on the ground so that its boundaries can be readily traced, by monuments at each corner and at the center of each end line in accordance with Title 27 of Arizona Revised Statutes, Section 204.

A description of the claim, by directions and distances from the point of discovery, and by reference to a permanent monument, is set forth below:

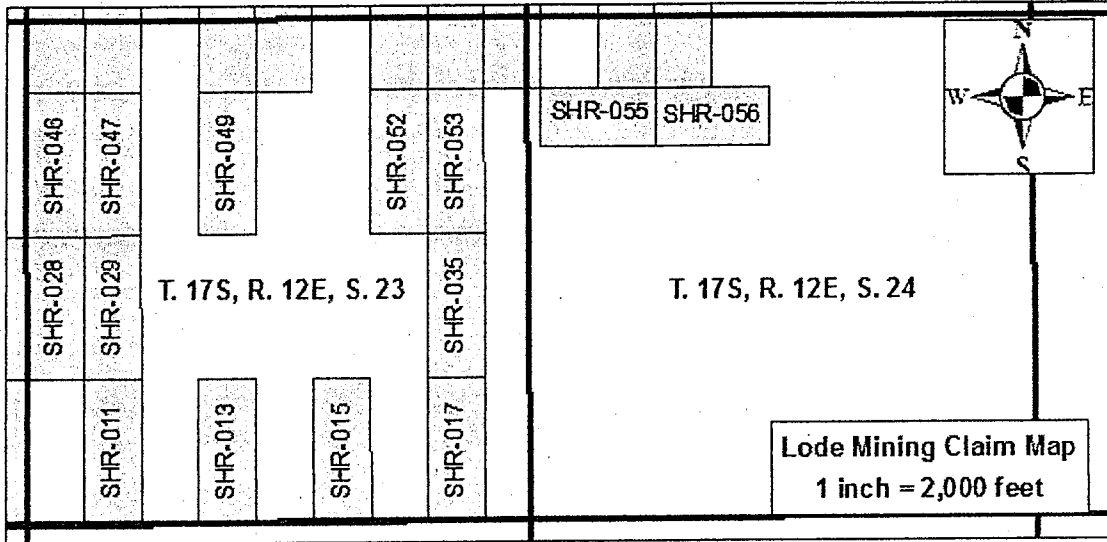
The northeast corner of the claim is 6649 feet, bearing 096°, from the permanent monument known as the southwest corner of Section 14, T. 17S., R. 12E., Gila and Salt River Meridian. The northeast corner of the claim is 305 feet, bearing 009°, from the point of discovery. The claim boundaries are as follows:

Beginning at the northeast corner,  
thence 600 feet, bearing south to the southeast corner,  
thence 1200 feet, bearing west to the southwest corner,  
thence 600 feet, bearing north to the northwest corner,  
thence 1200 feet, bearing east to the northeast corner,  
the point of beginning.

The following map sets forth the boundaries of the claim(s) in the quarter section(s) previously noted.

AMC446373

RECEIVED  
DLM AZ STATE OFFICE  
2017 OCT 20 A 8:25  
PHOENIX, ARIZONA



AMC44637B

For the purpose of creating parallel end lines, as required by 30U.S.C.§23, the above boundaries may overlap fee owned minerals, patented mining claims, or Stock Raising Homestead Act lands currently closed to mineral entry for the purpose of locating mining claims according to 43U.S.C.§299(b). Childs Geoscience Inc. does not claim any mineral interest in such lands by this mining claim. To the extent of any overlap thereon, Childs Geoscience Inc. hereby disclaims and excludes from this claim any mineral interest in those lands not currently open to the location of mining claims.


The locator of the claim is Childs Geoscience Inc., 1700 W Koch St #6, Bozeman, MT 59715.

State of Montana  
County of Gallatin

The undersigned, being duly sworn, says that he is an authorized agent of the locator; that said location and the foregoing certificate were made in good faith; and that the matters set forth in the foregoing certificate are true to the best of his own knowledge.

*[Handwritten Signature]*  
Agent

This instrument was signed, sworn to and acknowledged before me on 09-22, 2017 by Ben VandenBos, Agent.



(SEAL)

*[Handwritten Signature]*  
[Signature of Notary]  
Shauna Curtis  
[Printed Name of Notary]  
Notary Public for the State of Montana  
Residing at Bozeman  
[City of Residence]  
My commission expires: 03-24 2019  
[Month Day Year]

RECEIVED  
DLM STATE OFFICE  
2017 OCT 20 A 11:55  
PHOENIX, ARIZONA

After Recording Return to:

John Childs  
Childs Geoscience Inc.  
1700 W Koch St #6  
Bozeman, MT 59715

CERTIFICATE OF LOCATION

The undersigned hereby certifies and declares as follows:

On September 3, 2017, the SHR-056 lode mining claim, situated in Pima County, Arizona, was duly located in the following quarter section(s):

NW ¼, Section 24, T. 17S., R. 12E., Gila and Salt River Meridian  
\_\_\_\_¼, Section \_\_\_\_, T. 17S., R. 12E., Gila and Salt River Meridian  
\_\_\_\_¼, Section \_\_\_\_, T. 17S., R. 12E., Gila and Salt River Meridian  
\_\_\_\_¼, Section \_\_\_\_, T. 17S., R. 12E., Gila and Salt River Meridian

On the day set forth above a written or printed notice of location of said claim was duly posted, conspicuously, at the location monument ("point of discovery") of said claim, which notice contained the name of the claim, the name of the locator, the date of the location (the date of the posting of said notice), and the approximate dimensions of area of the claim intended to be appropriated.

Within 90 days of posting said notice of location, the location of said claim was distinctly marked on the ground so that its boundaries can be readily traced, by monuments at each corner and at the center of each end line in accordance with Title 27 of Arizona Revised Statutes, Section 204.

A description of the claim, by directions and distances from the point of discovery, and by reference to a permanent monument, is set forth below:

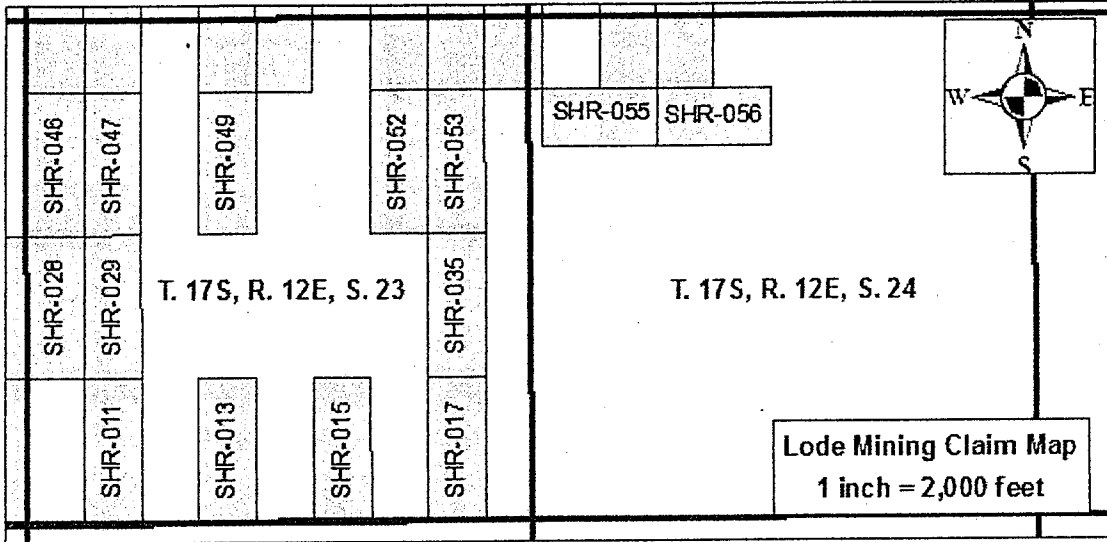
The northeast corner of the claim is 7842 feet, bearing 095°, from the permanent monument known as the southwest corner of Section 14, T. 17S., R. 12E., Gila and Salt River Meridian. The northeast corner of the claim is 305 feet, bearing 350°, from the point of discovery. The claim boundaries are as follows:

Beginning at the northeast corner,  
thence 600 feet, bearing south to the southeast corner,  
thence 1200 feet, bearing west to the southwest corner,  
thence 600 feet, bearing north to the northwest corner,  
thence 1200 feet, bearing east to the northeast corner,  
the point of beginning.

The following map sets forth the boundaries of the claim(s) in the quarter section(s) previously noted.

RECEIVED  
DLM AZ STATE OFFICE  
2017 OCT 20 A 8:35  
PHOENIX, ARIZONA

AMC 446374



For the purpose of creating parallel end lines, as required by 30U.S.C.\$23, the above boundaries may overlap fee owned minerals, patented mining claims, or Stock Raising Homestead Act lands currently closed to mineral entry for the purpose of locating mining claims according to 43U.S.C.\$299(b). Childs Geoscience Inc. does not claim any mineral interest in such lands by this mining claim. To the extent of any overlap thereon, Childs Geoscience Inc. hereby disclaims and excludes from this claim any mineral interest in those lands not currently open to the location of mining claims.

The locator of the claim is Childs Geoscience Inc., 1700 W Koch St #6, Bozeman, MT, 59715.


State of Montana  
County of Gallatin

The undersigned, being duly sworn, says that he is an authorized agent of the locator, that said location and the foregoing certificate were made in good faith; and that the matters set forth in the foregoing certificate are true to the best of his own knowledge.

*Ben Vandenberg*  
Agent

RECEIVED  
 CLM AT STATE OFFICE  
 2017 OCT 20 A 8:28  
 PHOENIX, ARIZONA

This instrument was signed, sworn to and acknowledged before me on 9/22, 2017 by Ben Vandenberg, Agent.



(SEAL)

*Ramsey J Rios*  
[Signature of Notary]  
 Ramsey J Rios  
[Printed Name of Notary]  
 Notary Public for the State of Montana  
 Residing at Bozeman  
 [City of Residence]  
 My commission expires: 5 1 2021  
 [Month Day Year]

AMC446374



After Recording Return to:

John Childs  
Childs Geoscience Inc.  
1700 W Koch St #6  
Bozeman, MT 59715

CERTIFICATE OF LOCATION

The undersigned hereby certifies and declares as follows:

On September 4, 2017, the SHR-057 lode mining claim, situated in Pima County, Arizona, was duly located in the following quarter section(s):

NW ¼, Section 22, T. 17S., R. 12E., Gila and Salt River Meridian  
\_\_\_\_¼, Section \_\_\_\_, T. 17S., R. 12E., Gila and Salt River Meridian  
\_\_\_\_¼, Section \_\_\_\_, T. 17S., R. 12E., Gila and Salt River Meridian  
\_\_\_\_¼, Section \_\_\_\_, T. 17S., R. 12E., Gila and Salt River Meridian

On the day set forth above a written or printed notice of location of said claim was duly posted, conspicuously, at the location monument ("point of discovery") of said claim, which notice contained the name of the claim, the name of the locator, the date of the location (the date of the posting of said notice), and the approximate dimensions of area of the claim intended to be appropriated.

Within 90 days of posting said notice of location, the location of said claim was distinctly marked on the ground so that its boundaries can be readily traced, by monuments at each corner and at the center of each end line in accordance with Title 27 of Arizona Revised Statutes, Section 204.

A description of the claim, by directions and distances from the point of discovery, and by reference to a permanent monument, is set forth below:

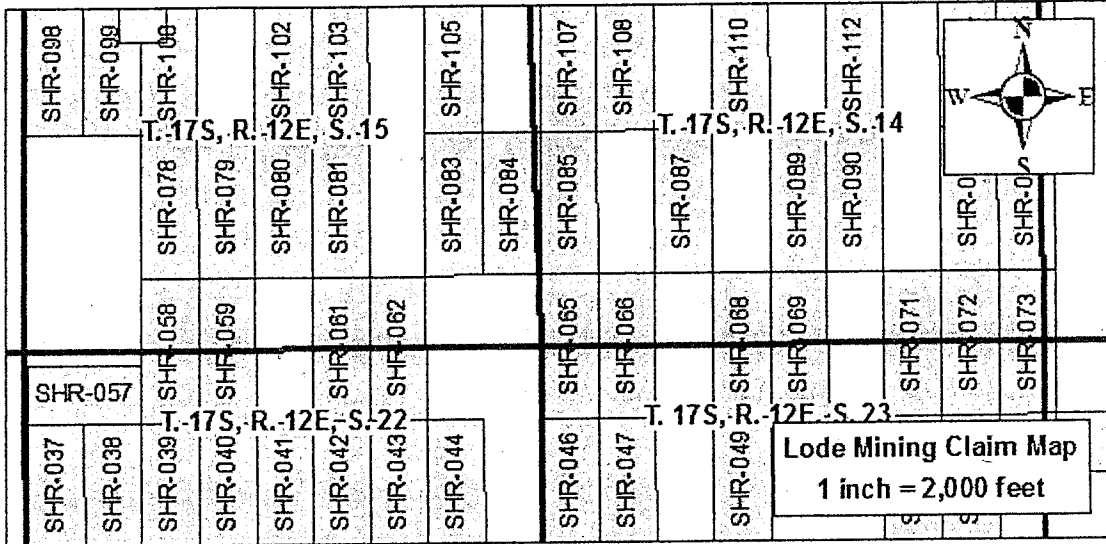
The northeast corner of the claim is 4197 feet, bearing 267°, from the permanent monument known as the southwest corner of Section 14, T. 17S., R. 12E., Gila and Salt River Meridian. The northeast corner of the claim is 300 feet, bearing 009°, from the point of discovery. The claim boundaries are as follows:

Beginning at the northeast corner,  
thence 600 feet, bearing south to the southeast corner,  
thence 1200 feet, bearing west to the southwest corner,  
thence 600 feet, bearing north to the northwest corner,  
thence 1200 feet, bearing east to the northeast corner,  
the point of beginning.

The following map sets forth the boundaries of the claim(s) in the quarter section(s) previously noted.

RECEIVED  
DLM AZ STATE OFFICE  
2017 OCT 20 A 8:25  
PHOENIX, ARIZONA

AMC 446375



For the purpose of creating parallel end lines, as required by 30U.S.C.\$23, the above boundaries may overlap fee owned minerals, patented mining claims, or Stock Raising Homestead Act lands currently closed to mineral entry for the purpose of locating mining claims according to 43U.S.C.\$299(b). Childs Geoscience Inc. does not claim any mineral interest in such lands by this mining claim. To the extent of any overlap thereon, Childs Geoscience Inc. hereby disclaims and excludes from this claim any mineral interest in those lands not currently open to the location of mining claims.

The locator of the claim is Childs Geoscience Inc., 1700 W Koch St #6, Bozeman, MT 59715.


State of Montana  
County of Gallatin

The undersigned, being duly sworn, says that he is an authorized agent of the locator; that said location and the foregoing certificate were made in good faith; and that the matters set forth in the foregoing certificate are true to the best of his own knowledge.

*[Handwritten Signature]*  
Agent

RECEIVED  
PHOENIX, ARIZONA  
OCT 20 11 53 20  
COUNTY CLERK'S OFFICE

This instrument was signed, sworn to and acknowledged before me on 9/22, 2017 by Ben VandenBos, Agent.



(SEAL)

Ramsey J Rios  
[Signature of Notary]  
Ramsey J Rios  
[Printed Name of Notary]  
Notary Public for the State of Montana  
Residing at Bozeman  
[City of Residence]  
My commission expires: May 1 2021  
[Month Day Year]

AMC446375

After Recording Return to:

John Childs  
Childs Geoscience Inc.  
1700 W Koch St #6  
Bozeman, MT 59715

CERTIFICATE OF LOCATION

The undersigned hereby certifies and declares as follows:

On September 4, 2017, the SHR-058 lode mining claim, situated in Pima County, Arizona, was duly located in the following quarter section(s):

SW ¼, Section 15, T. 17S., R. 12E., Gila and Salt River Meridian  
NW ¼, Section 22, T. 17S., R. 12E., Gila and Salt River Meridian  
\_\_\_\_¼, Section \_\_\_\_, T. 17S., R. 12E., Gila and Salt River Meridian  
\_\_\_\_¼, Section \_\_\_\_, T. 17S., R. 12E., Gila and Salt River Meridian

On the day set forth above a written or printed notice of location of said claim was duly posted, conspicuously, at the location monument ("point of discovery") of said claim, which notice contained the name of the claim, the name of the locator, the date of the location (the date of the posting of said notice), and the approximate dimensions of area of the claim intended to be appropriated.

Within 90 days of posting said notice of location, the location of said claim was distinctly marked on the ground so that its boundaries can be readily traced, by monuments at each corner and at the center of each end line in accordance with Title 27 of Arizona Revised Statutes, Section 204.

A description of the claim, by directions and distances from the point of discovery, and by reference to a permanent monument, is set forth below:

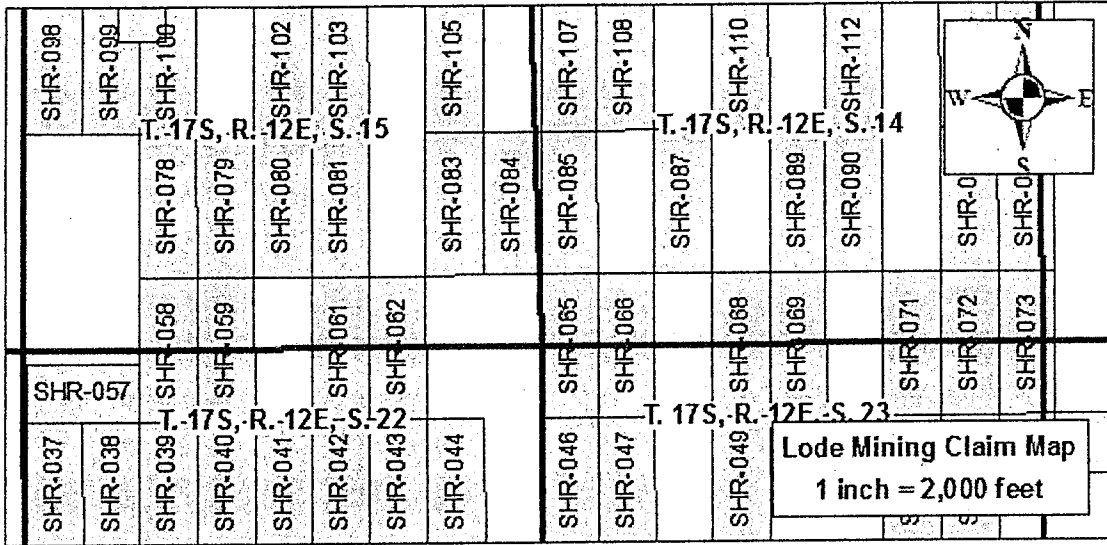
The northeast corner of the claim is 3670 feet, bearing 281°, from the permanent monument known as the southwest corner of Section 14, T. 17S., R. 12E., Gila and Salt River Meridian. The northeast corner of the claim is 305 feet, bearing 080°, from the point of discovery. The claim boundaries are as follows:

Beginning at the northeast corner,  
thence 1500 feet, bearing south to the southeast corner,  
thence 600 feet, bearing west to the southwest corner,  
thence 1500 feet, bearing north to the northwest corner,  
thence 600 feet, bearing east to the northeast corner,  
the point of beginning.

The following map sets forth the boundaries of the claim(s) in the quarter section(s) previously noted.

AMC446376

RECEIVED  
DLM AZ STATE OFFICE  
2017 OCT 20 A 8:28  
PHOENIX, ARIZONA




AMC446376

For the purpose of creating parallel end lines, as required by 30U.S.C.§23, the above boundaries may overlap fee owned minerals, patented mining claims, or Stock Raising Homestead Act lands currently closed to mineral entry for the purpose of locating mining claims according to 43U.S.C.§299(b). Childs Geoscience Inc. does not claim any mineral interest in such lands by this mining claim. To the extent of any overlap thereon, Childs Geoscience Inc. hereby disclaims and excludes from this claim any mineral interest in those lands not currently open to the location of mining claims.

The locator of the claim is Childs Geoscience Inc., 1700 W Koch St #6, Bozeman, MT, 59715.

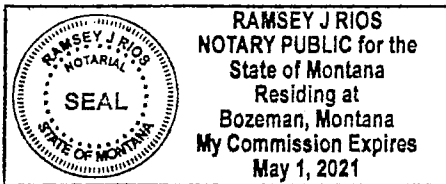
State of Montana  
County of Gallatin


The undersigned, being duly sworn, says that he is an authorized agent of the locator, that said location and the foregoing certificate were made in good faith; and that the matters set forth in the foregoing certificate are true to the best of his own knowledge.

  
 \_\_\_\_\_, Agent

RECEIVED  
 PHOENIX  
 2017 OCT 20 AM 8:23  
 PHOENIX ARIZONA

This instrument was signed, sworn to and acknowledged before me on 9/22, 2017 by Ben VandenBos, Agent.



  
 \_\_\_\_\_  
 [Signature of Notary]  
 Ramsey J Rios  
 \_\_\_\_\_  
 [Printed Name of Notary]  
 Notary Public for the State of Montana  
 Residing at Bozeman  
 \_\_\_\_\_  
 [City of Residence]

My commission expires: May 1 20 21  
 [Month Day Year]

(SEAL)



After Recording Return to:

John Childs  
Childs Geoscience Inc.  
1700 W Koch St #6  
Bozeman, MT 59715

CERTIFICATE OF LOCATION

The undersigned hereby certifies and declares as follows:

On September 4, 2017, the SHR-059 lode mining claim, situated in Pima County, Arizona, was duly located in the following quarter section(s):

SW ¼, Section 15, T. 17S., R. 12E., Gila and Salt River Meridian  
NW ¼, Section 22, T. 17S., R. 12E., Gila and Salt River Meridian  
\_\_\_\_¼, Section \_\_\_\_, T. 17S., R. 12E., Gila and Salt River Meridian  
\_\_\_\_¼, Section \_\_\_\_, T. 17S., R. 12E., Gila and Salt River Meridian

On the day set forth above a written or printed notice of location of said claim was duly posted, conspicuously, at the location monument ("point of discovery") of said claim, which notice contained the name of the claim, the name of the locator, the date of the location (the date of the posting of said notice), and the approximate dimensions of area of the claim intended to be appropriated.

Within 90 days of posting said notice of location, the location of said claim was distinctly marked on the ground so that its boundaries can be readily traced, by monuments at each corner and at the center of each end line in accordance with Title 27 of Arizona Revised Statutes, Section 204.

A description of the claim, by directions and distances from the point of discovery, and by reference to a permanent monument, is set forth below:

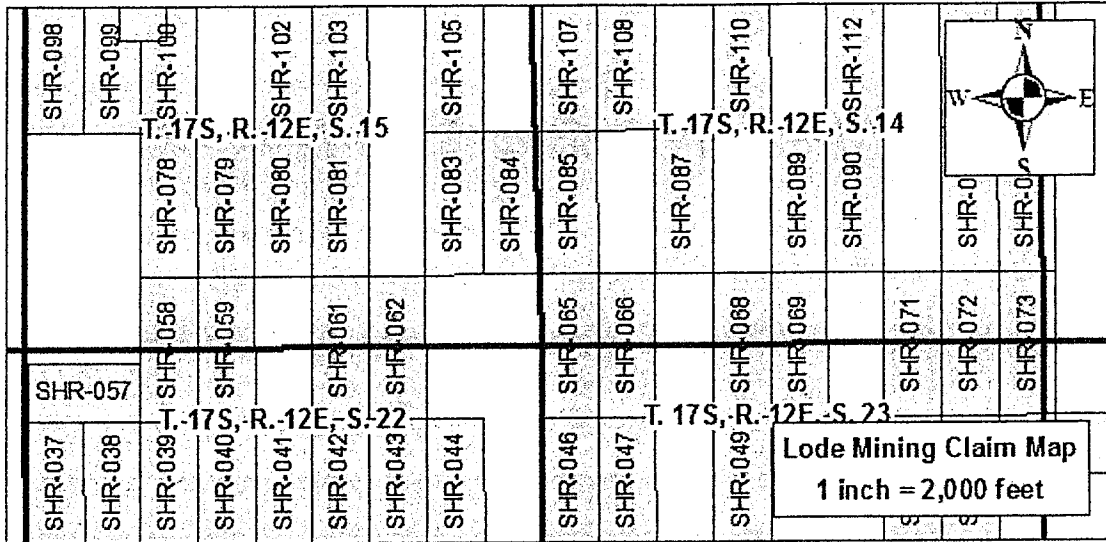
The northeast corner of the claim is 3085 feet, bearing 283°, from the permanent monument known as the southwest corner of Section 14, T. 17S., R. 12E., Gila and Salt River Meridian. The northeast corner of the claim is 305 feet, bearing 080°, from the point of discovery. The claim boundaries are as follows:

Beginning at the northeast corner,  
thence 1500 feet, bearing south to the southeast corner,  
thence 600 feet, bearing west to the southwest corner,  
thence 1500 feet, bearing north to the northwest corner,  
thence 600 feet, bearing east to the northeast corner,  
the point of beginning.

The following map sets forth the boundaries of the claim(s) in the quarter section(s) previously noted.

AMC 446377

RECEIVED  
DLM AZ STATE OFFICE  
2017 OCT 20 A 8:26  
PHOENIX, ARIZONA



For the purpose of creating parallel end lines, as required by 30U.S.C.\$23, the above boundaries may overlap fee owned minerals, patented mining claims, or Stock Raising Homestead Act lands currently closed to mineral entry for the purpose of locating mining claims according to 43U.S.C.\$299(b). Childs Geoscience Inc. does not claim any mineral interest in such lands by this mining claim. To the extent of any overlap thereon, Childs Geoscience Inc. hereby disclaims and excludes from this claim any mineral interest in those lands not currently open to the location of mining claims.


The locator of the claim is Childs Geoscience Inc., 1700 W Koch St #6, Bozeman, MT, 59715.

State of Montana  
County of Gallatin

The undersigned, being duly sworn, says that he is an authorized agent of the locator, that said location and the foregoing certificate were made in good faith; and that the matters set forth in the foregoing certificate are true to the best of his own knowledge.

RECEIVED  
 PLM AGENCY OFFICE  
 2017 OCT 13 10:56 AM  
 PHOENIX, ARIZONA  
 Agent

This instrument was signed, sworn to and acknowledged before me on 9/22, 2017 by Ben VandenBos, Agent.



(SEAL)

Ramsey J Rios  
 [Signature of Notary]  
Ramsey  
 [Printed Name of Notary]  
 Notary Public for the State of Montana  
 Residing at Bozeman  
 [City of Residence]  
 My commission expires: May 1 2021  
 [Month Day Year]

AMC446377

After Recording Return to:

John Childs  
Childs Geoscience Inc.  
1700 W Koch St #6  
Bozeman, MT 59715

CERTIFICATE OF LOCATION

The undersigned hereby certifies and declares as follows:

On September 3rd, 2017, the SHR-061 lode mining claim, situated in Pima County, Arizona, was duly located in the following quarter section(s):

NE¼, Section 22, T. 17S., R. 12E., Gila and Salt River Meridian  
SE¼, Section 15 T. 17S., R. 12E., Gila and Salt River Meridian  
¼, Section \_\_, T. 17S., R. 12E., Gila and Salt River Meridian  
¼, Section \_\_, T. 17S., R. 12E., Gila and Salt River Meridian

On the day set forth above a written or printed notice of location of said claim was duly posted, conspicuously, at the location monument ("point of discovery") of said claim, which notice contained the name of the claim, the name of the locator, the date of the location (the date of the posting of said notice), and the approximate dimensions of area of the claim intended to be appropriated.

Within 90 days of posting said notice of location, the location of said claim was distinctly marked on the ground so that its boundaries can be readily traced, by monuments at each corner and at the center of each end line in accordance with Title 27 of Arizona Revised Statutes, Section 204.

A description of the claim, by directions and distances from the point of discovery, and by reference to a permanent monument, is set forth below:

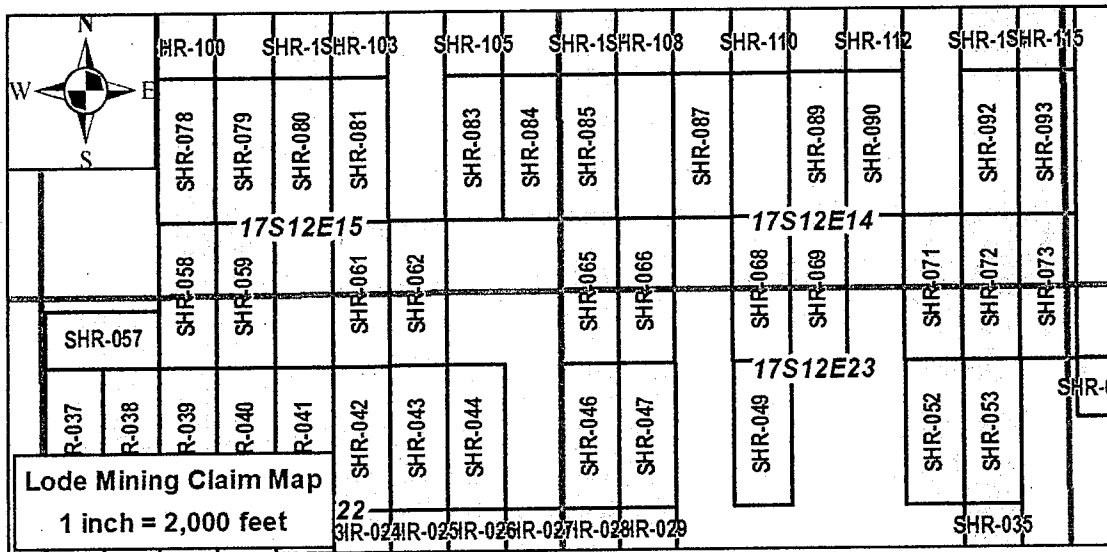
The northeast corner of the claim is 1943 feet, bearing 292, from the permanent monument known as the southwest corner of Section 14, T. 17S., R. 12E., Gila and Salt River Meridian. The northeast corner of the claim is 305 feet, bearing 80, from the point of discovery. The claim boundaries are as follows:

Beginning at the northeast corner,  
thence 1500 feet, bearing South to the southeast corner,  
thence 600 feet, bearing West to the southwest corner,  
thence 1500 feet, bearing North to the northwest corner,  
thence 600 feet, bearing East to the northeast corner,  
the point of beginning.

The attached map sets forth the boundaries of the claim(s) in the quarter sections previously noted.

AMC446378

RECEIVED  
DLM AZ STATE OFFICE  
2017 OCT 20 A 8:2  
PHOENIX, ARIZONA



For the purpose of creating parallel end lines, as required by 30U.S.C.\$23, the above boundaries may overlap fee owned minerals, patented mining claims, or Stock Raising Homestead Act lands currently closed to mineral entry for the purpose of locating mining claims according to 43U.S.C.\$299(b). Childs Geoscience Inc. does not claim any mineral interest in such lands by this mining claim. To the extent of any overlap thereon, Childs Geoscience Inc. hereby disclaims and excludes from this claim any mineral interest in those lands not currently open to the location of mining claims.

The locator of the claim is Childs Geoscience Inc., 1700 W Koch St #6, Bozeman, MT, 59715.

State of Montana  
County of Gallatin

The undersigned, being duly sworn, says that he is an authorized agent of the locator, that said location and the foregoing certificate were made in good faith; and that the matters set forth in the foregoing certificate are true to the best of his own knowledge.

Chad Walby, Agent

RECEIVED  
 CLM AZ DISTRICT OFFICE  
 2017 OCT 22  
 PHOENIX, ARIZONA  
 A 326

This instrument was signed, sworn to and acknowledged before me on September 28 2017 by Chad Walby, Agent.



(SEAL)

Kristene A. Stiles  
 [Signature of Notary]  
KRISTENE A. STILES  
 [Printed Name of Notary]  
 Notary Public for the State of MONTANA  
 Residing at BOZEMAN, MT  
 [City of Residence]  
 My commission expires: 12 13 2017  
 [Month Day Year]

AMC446378



After Recording Return to:

John Childs  
Childs Geoscience Inc.  
1700 W Koch St #6  
Bozeman, MT 59715

CERTIFICATE OF LOCATION

The undersigned hereby certifies and declares as follows:

On September 3rd, 2017, the SHR-062 lode mining claim, situated in Pima County, Arizona, was duly located in the following quarter section(s):

NE¼, Section 22, T. 17S., R. 12E., Gila and Salt River Meridian  
SE¼, Section 15 T. 17S., R. 12E., Gila and Salt River Meridian  
\_\_\_\_¼, Section \_\_\_\_, T. 17S., R. 12E., Gila and Salt River Meridian  
\_\_\_\_¼, Section \_\_\_\_, T. 17S., R. 12E., Gila and Salt River Meridian

On the day set forth above a written or printed notice of location of said claim was duly posted, conspicuously, at the location monument ("point of discovery") of said claim, which notice contained the name of the claim, the name of the locator, the date of the location (the date of the posting of said notice), and the approximate dimensions of area of the claim intended to be appropriated.

Within 90 days of posting said notice of location, the location of said claim was distinctly marked on the ground so that its boundaries can be readily traced, by monuments at each corner and at the center of each end line in accordance with Title 27 of Arizona Revised Statutes, Section 204.

A description of the claim, by directions and distances from the point of discovery, and by reference to a permanent monument, is set forth below:

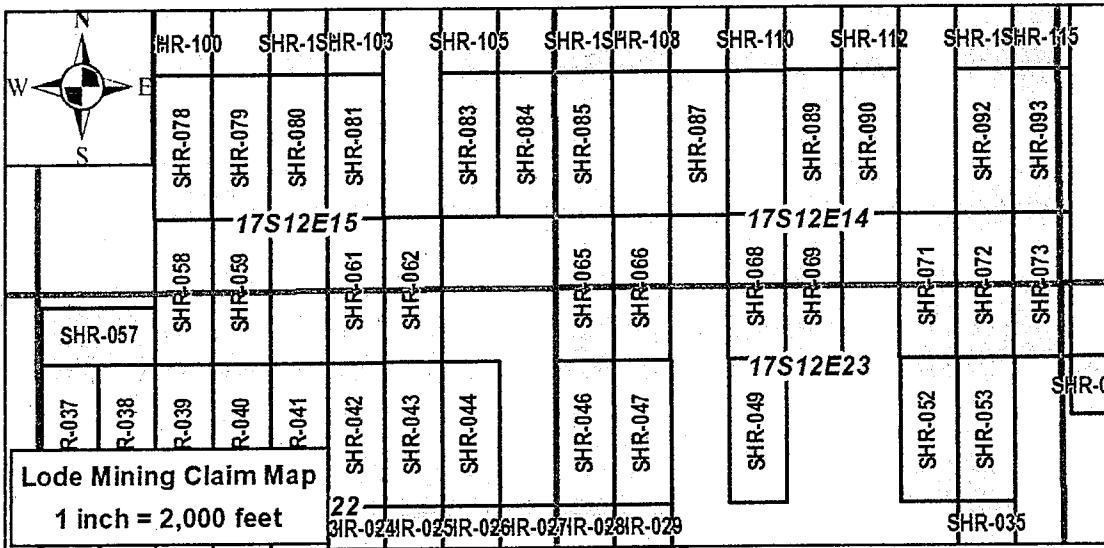
The northeast corner of the claim is 1408 feet, bearing 301, from the permanent monument known as the southwest corner of Section 14, T. 17S., R. 12E., Gila and Salt River Meridian. The northeast corner of the claim is 305 feet, bearing 80, from the point of discovery. The claim boundaries are as follows:

Beginning at the northeast corner,  
thence 1500 feet, bearing South to the southeast corner,  
thence 600 feet, bearing West to the southwest corner,  
thence 1500 feet, bearing North to the northwest corner,  
thence 600 feet, bearing East to the northeast corner,  
the point of beginning.

The attached map sets forth the boundaries of the claim(s) in the quarter sections previously noted.

AMC446379

RECEIVED  
BLM AZ STATE OFFICE  
2017 OCT 20 A 3:28  
PHOENIX, ARIZONA



AMC446379

For the purpose of creating parallel end lines, as required by 30U.S.C.\$23, the above boundaries may overlap fee owned minerals, patented mining claims, or Stock Raising Homestead Act lands currently closed to mineral entry for the purpose of locating mining claims according to 43U.S.C.\$299(b). Childs Geoscience Inc. does not claim any mineral interest in such lands by this mining claim. To the extent of any overlap thereon, Childs Geoscience Inc. hereby disclaims and excludes from this claim any mineral interest in those lands not currently open to the location of mining claims.

The locator of the claim is Childs Geoscience Inc., 1700 W Koch St #6, Bozeman, MT 59715

State of Montana  
County of Gallatin

The undersigned, being duly sworn, says that he is an authorized agent of the locator; that said location and the foregoing certificate were made in good faith; and that the matters set forth in the foregoing certificate are true to the best of his own knowledge.

Chad Walby, Agent

RECEIVED  
 STATE OFFICE  
 2017 OCT 20 8:28  
 PHOENIX, ARIZONA

This instrument was signed, sworn to and acknowledged before me on SEPTEMBER 28 2017 by Chad Walby, Agent.

**KRISTENE A STILES**  
Notary Public  
for the State of Montana  
Residing at:  
Bozeman, Montana  
My Commission Expires:  
December 13, 2017

(SEAL)

Kristene A. Stiles  
[Signature of Notary]  
KRISTENE A. STILES  
[Printed Name of Notary]  
Notary Public for the State of MONTANA  
Residing at BOZEMAN, MT  
[City of Residence]

My commission expires: 12 13 20 17  
[Month Day Year]

After Recording Return to:

John Childs  
Childs Geoscience Inc.  
1700 W Koch St #6  
Bozeman, MT 59715

CERTIFICATE OF LOCATION

The undersigned hereby certifies and declares as follows:

On September 3rd, 2017, the SHR-065 lode mining claim, situated in Pima County, Arizona, was duly located in the following quarter section(s):

NW¼, Section 23, T. 17S., R. 12E., Gila and Salt River Meridian  
SW¼, Section 14 T. 17S., R. 12E., Gila and Salt River Meridian  
\_\_\_\_¼, Section \_\_\_\_, T. 17S., R. 12E., Gila and Salt River Meridian  
\_\_\_\_¼, Section \_\_\_\_, T. 17S., R. 12E., Gila and Salt River Meridian

On the day set forth above a written or printed notice of location of said claim was duly posted, conspicuously, at the location monument ("point of discovery") of said claim, which notice contained the name of the claim, the name of the locator, the date of the location (the date of the posting of said notice), and the approximate dimensions of area of the claim intended to be appropriated.

Within 90 days of posting said notice of location, the location of said claim was distinctly marked on the ground so that its boundaries can be readily traced, by monuments at each corner and at the center of each end line in accordance with Title 27 of Arizona Revised Statutes, Section 204.

A description of the claim, by directions and distances from the point of discovery, and by reference to a permanent monument, is set forth below:

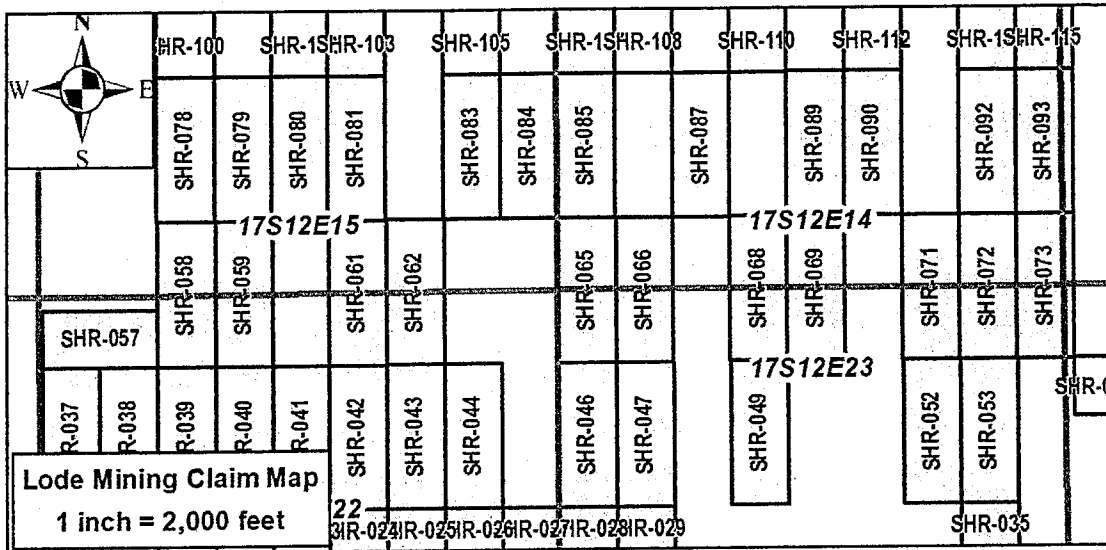
The northeast corner of the claim is 961 feet, bearing 38, from the permanent monument known as the southwest corner of Section 14, T. 17S., R. 12E., Gila and Salt River Meridian. The northeast corner of the claim is 305 feet, bearing 80, from the point of discovery. The claim boundaries are as follows:

Beginning at the northeast corner,  
thence 1500 feet, bearing South to the southeast corner,  
thence 600 feet, bearing West to the southwest corner,  
thence 1500 feet, bearing North to the northwest corner,  
thence 600 feet, bearing East to the northeast corner,  
the point of beginning.

The attached map sets forth the boundaries of the claim(s) in the quarter sections previously noted.

AMC 446380

RECEIVED  
DLM AZ STATE OFFICE  
2017 OCT 20 A 8:20  
PHOENIX, ARIZONA



For the purpose of creating parallel end lines, as required by 30U.S.C. §23, the above boundaries may overlap fee owned minerals, patented mining claims, or Stock Raising Homestead Act lands currently closed to mineral entry for the purpose of locating mining claims according to 43U.S.C. §299(b). Childs Geoscience Inc. does not claim any mineral interest in such lands by this mining claim. To the extent of any overlap thereon, Childs Geoscience Inc. hereby disclaims and excludes from this claim any mineral interest in those lands not currently open to the location of mining claims.

The locator of the claim is Childs Geoscience Inc., 1700 W Koch St #6, Bozeman, MT, 59715.

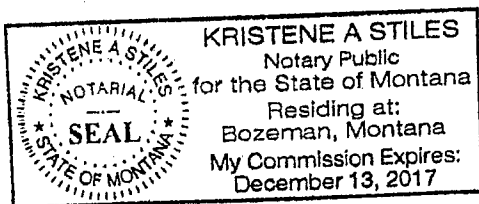
State of Montana  
County of Gallatin

The undersigned, being duly sworn, says that he is an authorized agent of the locator; that said location and the foregoing certificate were made in good faith; and that the matters set forth in the foregoing certificate are true to the best of his own knowledge.

*Chad Walby*  
Agent

RECEIVED  
 DEPARTMENT OF REVENUE  
 PHOENIX, ARIZONA  
 2017 OCT 20 A 8:06

This instrument was signed, sworn to and acknowledged before me on September 28 2017 by Chad Walby, Agent.



(SEAL)

*Kristene A. Stiles*  
[Signature of Notary]  
KRISTENE A. STILES  
[Printed Name of Notary]  
Notary Public for the State of MONTANA  
Residing at BOZEMAN, MT  
[City of Residence]

My commission expires: 12 13 20 17  
[Month Day Year]

AMC446380



After Recording Return to:

John Childs  
Childs Geoscience Inc.  
1700 W Koch St #6  
Bozeman, MT 59715

CERTIFICATE OF LOCATION

The undersigned hereby certifies and declares as follows:

On September 4, 2017, the SHR-066 lode mining claim, situated in Pima County, Arizona, was duly located in the following quarter section(s):

SW ¼, Section 14, T. 17S., R. 12E., Gila and Salt River Meridian  
NW ¼, Section 23, T. 17S., R. 12E., Gila and Salt River Meridian  
\_\_\_\_¼, Section \_\_\_\_, T. 17S., R. 12E., Gila and Salt River Meridian  
\_\_\_\_¼, Section \_\_\_\_, T. 17S., R. 12E., Gila and Salt River Meridian

On the day set forth above a written or printed notice of location of said claim was duly posted, conspicuously, at the location monument ("point of discovery") of said claim, which notice contained the name of the claim, the name of the locator, the date of the location (the date of the posting of said notice), and the approximate dimensions of area of the claim intended to be appropriated.

Within 90 days of posting said notice of location, the location of said claim was distinctly marked on the ground so that its boundaries can be readily traced, by monuments at each corner and at the center of each end line in accordance with Title 27 of Arizona Revised Statutes, Section 204.

A description of the claim, by directions and distances from the point of discovery, and by reference to a permanent monument, is set forth below:

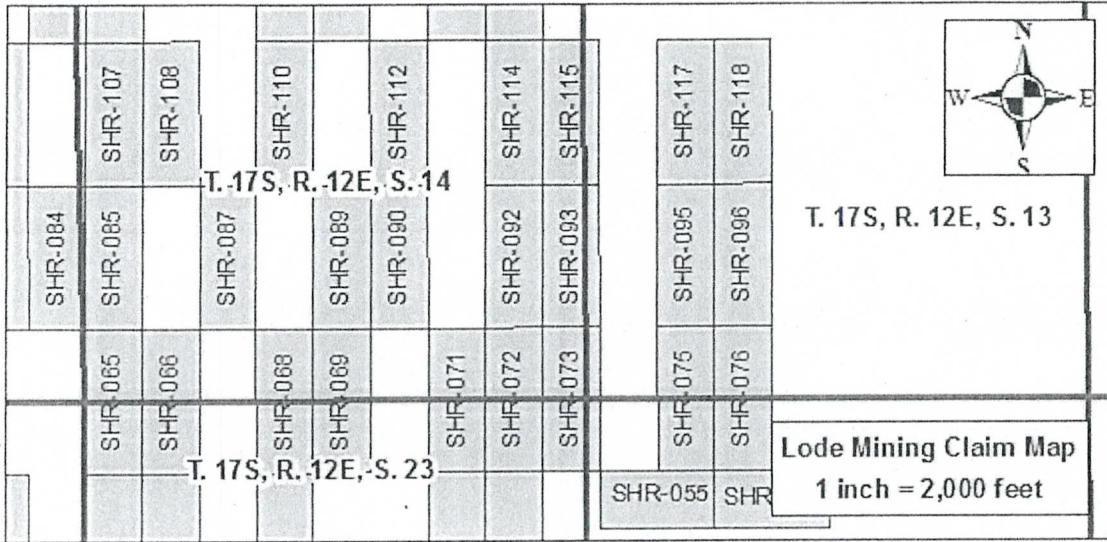
The northeast corner of the claim is 1418 feet, bearing 058°, from the permanent monument known as the southwest corner of Section 14, T. 17S., R. 12E., Gila and Salt River Meridian. The northeast corner of the claim is 305 feet, bearing 080°, from the point of discovery. The claim boundaries are as follows:

Beginning at the northeast corner,  
thence 1500 feet, bearing south to the southeast corner,  
thence 600 feet, bearing west to the southwest corner,  
thence 1500 feet, bearing north to the northwest corner,  
thence 600 feet, bearing east to the northeast corner,  
the point of beginning.

The following map sets forth the boundaries of the claim(s) in the quarter section(s) previously noted.

AMC446381

RECEIVED  
DLM AZ STATE OFFICE  
2017 OCT 20 A 8:2  
PHOENIX, ARIZONA



For the purpose of creating parallel end lines, as required by 30U.S.C.\$23, the above boundaries may overlap fee owned minerals, patented mining claims, or Stock Raising Homestead Act lands currently closed to mineral entry for the purpose of locating mining claims according to 43U.S.C.\$299(b). Childs Geoscience Inc. does not claim any mineral interest in such lands by this mining claim. To the extent of any overlap thereon, Childs Geoscience Inc. hereby disclaims and excludes from this claim any mineral interest in those lands not currently open to the location of mining claims.

The locator of the claim is Childs Geoscience Inc., 1700 W Koch St #6, Bozeman, MT, 59715.


State of Montana  
County of Gallatin

The undersigned, being duly sworn, says that he is an authorized agent of the locator; that said location and the foregoing certificate were made in good faith; and that the matters set forth in the foregoing certificate are true to the best of his own knowledge.

*[Handwritten Signature]*, Agent

RECEIVED  
 DLM AZ STATE OFFICE  
 2017 OCT 20 A 8  
 PHOENIX ARIZONA

This instrument was signed, sworn to and acknowledged before me on 09-22, 2017 by Ben VandenBos, Agent.



(SEAL)

*[Handwritten Signature]*  
 [Signature of Notary]  
 Shauna Curtis  
 [Printed Name of Notary]  
 Notary Public for the State of Montana  
 Residing at Bozeman  
 [City of Residence]  
 My commission expires: 03-24 2019  
 [Month Day Year]

AMC446381



After Recording Return to:

John Childs  
Childs Geoscience Inc.  
1700 W Koch St #6  
Bozeman, MT 59715

CERTIFICATE OF LOCATION

The undersigned hereby certifies and declares as follows:

On September 4, 2017, the SHR-068 lode mining claim, situated in Pima County, Arizona, was duly located in the following quarter section(s):

SW ¼, Section 14, T. 17S., R. 12E., Gila and Salt River Meridian  
NW ¼, Section 23, T. 17S., R. 12E., Gila and Salt River Meridian  
\_\_\_\_¼, Section \_\_\_\_, T. 17S., R. 12E., Gila and Salt River Meridian  
\_\_\_\_¼, Section \_\_\_\_, T. 17S., R. 12E., Gila and Salt River Meridian

On the day set forth above a written or printed notice of location of said claim was duly posted, conspicuously, at the location monument ("point of discovery") of said claim, which notice contained the name of the claim, the name of the locator, the date of the location (the date of the posting of said notice), and the approximate dimensions of area of the claim intended to be appropriated.

Within 90 days of posting said notice of location, the location of said claim was distinctly marked on the ground so that its boundaries can be readily traced, by monuments at each corner and at the center of each end line in accordance with Title 27 of Arizona Revised Statutes, Section 204.

A description of the claim, by directions and distances from the point of discovery, and by reference to a permanent monument, is set forth below:

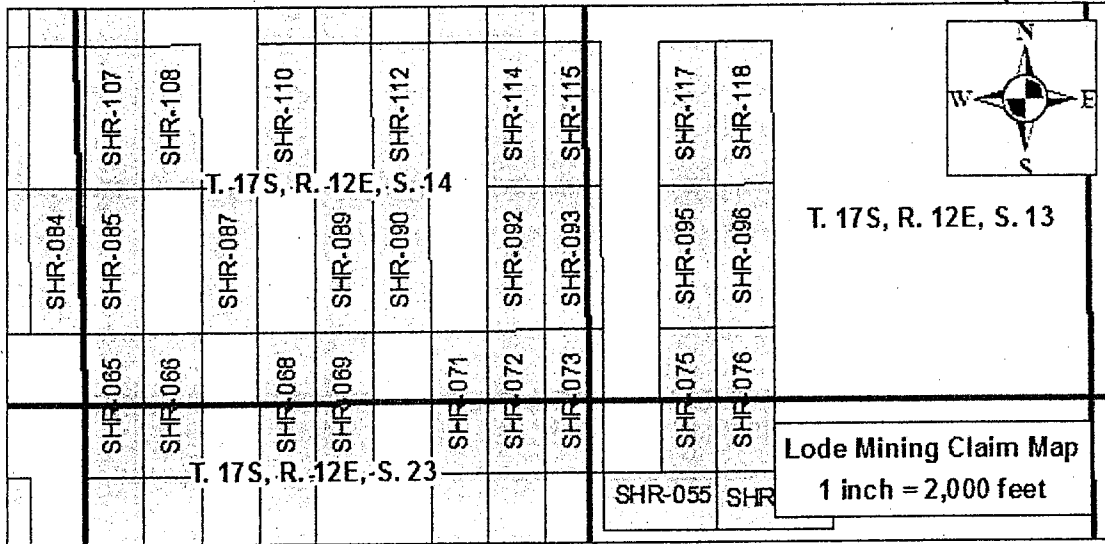
The northeast corner of the claim is 2519 feet, bearing 072°, from the permanent monument known as the southwest corner of Section 14, T. 17S., R. 12E., Gila and Salt River Meridian. The northeast corner of the claim is 305 feet, bearing 080°, from the point of discovery. The claim boundaries are as follows:

Beginning at the northeast corner,  
thence 1500 feet, bearing south to the southeast corner,  
thence 600 feet, bearing west to the southwest corner,  
thence 1500 feet, bearing north to the northwest corner,  
thence 600 feet, bearing east to the northeast corner,  
the point of beginning.

The following map sets forth the boundaries of the claim(s) in the quarter section(s) previously noted.

AMC446382

RECEIVED  
DLM AZ STATE OFFICE  
2017 OCT 20 AM 9:27  
PHOENIX, ARIZONA



AN0446382

For the purpose of creating parallel end lines, as required by 30U.S.C.\$23, the above boundaries may overlap fee owned minerals, patented mining claims, or Stock Raising Homestead Act lands currently closed to mineral entry for the purpose of locating mining claims according to 43U.S.C.\$299(b). Childs Geoscience Inc. does not claim any mineral interest in such lands by this mining claim. To the extent of any overlap thereon, Childs Geoscience Inc. hereby disclaims and excludes from this claim any mineral interest in those lands not currently open to the location of mining claims.

The locator of the claim is Childs Geoscience Inc., 1700 W Koch St #6, Bozeman, MT, 59715.


State of Montana  
County of Gallatin

The undersigned, being duly sworn, says that he is an authorized agent of the locator; that said location and the foregoing certificate were made in good faith; and that the matters set forth in the foregoing certificate are true to the best of his own knowledge.

*Ben VandenBos*  
Agent

RECEIVED  
CLM AT STATE OFFICE  
2017 OCT 20 10:30 AM  
PHOENIX, ARIZONA

This instrument was signed, sworn to and acknowledged before me on 9/22, 2017 by Ben VandenBos, Agent.



*Ramsey J Rios*  
[Signature of Notary]  
Ramsey J Rios  
[Printed Name of Notary]  
Notary Public for the State of Montana  
Residing at Bozeman  
[City of Residence]  
My commission expires: May 1 2021  
[Month Day Year]

(SEAL)



After Recording Return to:

John Childs  
Childs Geoscience Inc.  
1700 W Koch St #6  
Bozeman, MT 59715

CERTIFICATE OF LOCATION

The undersigned hereby certifies and declares as follows:

On September 4, 2017, the SHR-069 lode mining claim, situated in Pima County, Arizona, was duly located in the following quarter section(s):

SW ¼, Section 14, T. 17S., R. 12E., Gila and Salt River Meridian  
SE ¼, Section 14, T. 17S., R. 12E., Gila and Salt River Meridian  
NW ¼, Section 23, T. 17S., R. 12E., Gila and Salt River Meridian  
NE ¼, Section 23, T. 17S., R. 12E., Gila and Salt River Meridian

On the day set forth above a written or printed notice of location of said claim was duly posted, conspicuously, at the location monument ("point of discovery") of said claim, which notice contained the name of the claim, the name of the locator, the date of the location (the date of the posting of said notice), and the approximate dimensions of area of the claim intended to be appropriated.

Within 90 days of posting said notice of location, the location of said claim was distinctly marked on the ground so that its boundaries can be readily traced, by monuments at each corner and at the center of each end line in accordance with Title 27 of Arizona Revised Statutes, Section 204.

A description of the claim, by directions and distances from the point of discovery, and by reference to a permanent monument, is set forth below:

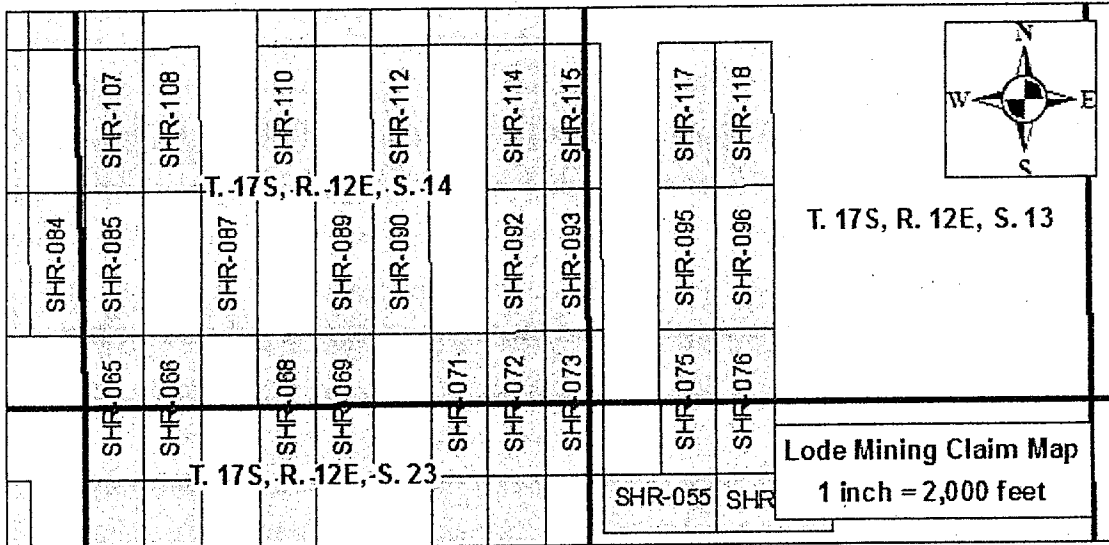
The northeast corner of the claim is 3097 feet, bearing 075°, from the permanent monument known as the southwest corner of Section 14, T. 17S., R. 12E., Gila and Salt River Meridian. The northeast corner of the claim is 305 feet, bearing 080°, from the point of discovery. The claim boundaries are as follows:

Beginning at the northeast corner,  
thence 1500 feet, bearing south to the southeast corner,  
thence 600 feet, bearing west to the southwest corner,  
thence 1500 feet, bearing north to the northwest corner,  
thence 600 feet, bearing east to the northeast corner,  
the point of beginning.

The following map sets forth the boundaries of the claim(s) in the quarter section(s) previously noted.

AMC446383

RECEIVED  
P.M. AZ STATE OFFICE  
OCT 20 A 8:21  
PHOENIX, ARIZONA



AMC 446383

For the purpose of creating parallel end lines, as required by 30U.S.C.\$23, the above boundaries may overlap fee owned minerals, patented mining claims, or Stock Raising Homestead Act lands currently closed to mineral entry for the purpose of locating mining claims according to 43U.S.C.\$299(b). Childs Geoscience Inc. does not claim any mineral interest in such lands by this mining claim. To the extent of any overlap thereon, Childs Geoscience Inc. hereby disclaims and excludes from this claim any mineral interest in those lands not currently open to the location of mining claims.

The locator of the claim is Childs Geoscience Inc., 1700 W Koch St #6, Bozeman, MT 59715.


State of Montana  
County of Gallatin

The undersigned, being duly sworn, says that he is an authorized agent of the locator; that said location and the foregoing certificate were made in good faith; and that the matters set forth in the foregoing certificate are true to the best of his own knowledge.

*[Handwritten Signature]*, Agent

RECEIVED  
CLERK OF STATE OFFICE  
2017 OCT 20 AM 9:27  
PHOENIX, ARIZONA

This instrument was signed, sworn to and acknowledged before me on 09-22, 2017 by Ben VandenBos, Agent.



(SEAL)

*[Handwritten Signature]*  
[Signature of Notary]  
Shauna Curtis  
[Printed Name of Notary]  
Notary Public for the State of Montana  
Residing at Bozeman  
[City of Residence]  
My commission expires: 03-24 2019  
[Month Day Year]

After Recording Return to:

John Childs  
Childs Geoscience Inc.  
1700 W Koch St #6  
Bozeman, MT 59715

CERTIFICATE OF LOCATION

The undersigned hereby certifies and declares as follows:

On September 4, 2017, the SHR-071 lode mining claim, situated in Pima County, Arizona, was duly located in the following quarter section(s):

SE ¼, Section 14, T. 17S., R. 12E., Gila and Salt River Meridian  
NE ¼, Section 23, T. 17S., R. 12E., Gila and Salt River Meridian  
\_\_\_\_¼, Section \_\_\_\_, T. 17S., R. 12E., Gila and Salt River Meridian  
\_\_\_\_¼, Section \_\_\_\_, T. 17S., R. 12E., Gila and Salt River Meridian

On the day set forth above a written or printed notice of location of said claim was duly posted, conspicuously, at the location monument ("point of discovery") of said claim, which notice contained the name of the claim, the name of the locator, the date of the location (the date of the posting of said notice), and the approximate dimensions of area of the claim intended to be appropriated.

Within 90 days of posting said notice of location, the location of said claim was distinctly marked on the ground so that its boundaries can be readily traced, by monuments at each corner and at the center of each end line in accordance with Title 27 of Arizona Revised Statutes, Section 204.

A description of the claim, by directions and distances from the point of discovery, and by reference to a permanent monument, is set forth below:

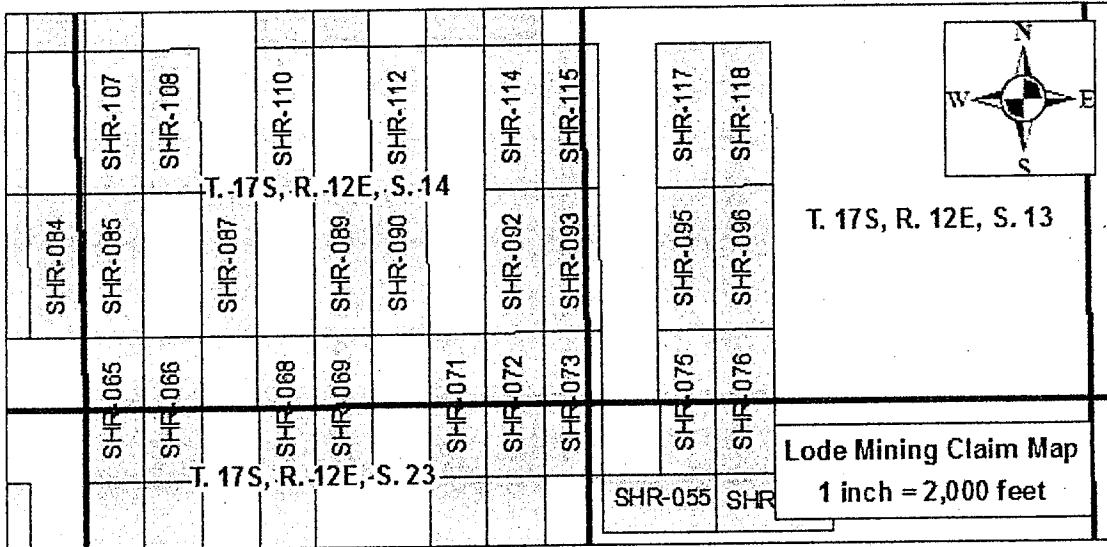
The northeast corner of the claim is 4272 feet, bearing 079°, from the permanent monument known as the southwest corner of Section 14, T. 17S., R. 12E., Gila and Salt River Meridian. The northeast corner of the claim is 305 feet, bearing 080°, from the point of discovery. The claim boundaries are as follows:

Beginning at the northeast corner,  
thence 1500 feet, bearing south to the southeast corner,  
thence 600 feet, bearing west to the southwest corner,  
thence 1500 feet, bearing north to the northwest corner,  
thence 600 feet, bearing east to the northeast corner,  
the point of beginning.

The following map sets forth the boundaries of the claim(s) in the quarter section(s) previously noted.

AMC 446384

RECEIVED  
DLM AZ STATE OFFICE  
2017 OCT 20 A 8:17  
PHOENIX, ARIZONA



For the purpose of creating parallel end lines, as required by 30U.S.C.\$23, the above boundaries may overlap fee owned minerals, patented mining claims, or Stock Raising Homestead Act lands currently closed to mineral entry for the purpose of locating mining claims according to 43U.S.C.\$299(b). Childs Geoscience Inc. does not claim any mineral interest in such lands by this mining claim. To the extent of any overlap thereon, Childs Geoscience Inc. hereby disclaims and excludes from this claim any mineral interest in those lands not currently open to the location of mining claims.

The locator of the claim is Childs Geoscience Inc., 1700 W Koch St #6, Bozeman, MT, 59715.


State of Montana  
County of Gallatin

The undersigned, being duly sworn, says that he is an authorized agent of the locator; that said location and the foregoing certificate were made in good faith; and that the matters set forth in the foregoing certificate are true to the best of his own knowledge.

*[Handwritten Signature]*  
Agent

RECEIVED OFFICE  
CLERK STATE  
OCT 20 2017  
PHOENIX, ARIZONA

This instrument was signed, sworn to and acknowledged before me on 9/22, 2017 by Ben VandenBos, Agent.



(SEAL)

*Ramsey J Rios*  
[Signature of Notary]  
Ramsey J Rios  
[Printed Name of Notary]  
Notary Public for the State of Montana  
Residing at Bozeman  
[City of Residence]

My commission expires: May 1 2021  
[Month Day Year]

AMC446384



After Recording Return to:

John Childs  
Childs Geoscience Inc.  
1700 W Koch St #6  
Bozeman, MT 59715

CERTIFICATE OF LOCATION

The undersigned hereby certifies and declares as follows:

On September 3, 2017, the SHR-072 lode mining claim, situated in Pima County, Arizona, was duly located in the following quarter section(s):

SE ¼, Section 14, T. 17S., R. 12E., Gila and Salt River Meridian  
NE ¼, Section 23, T. 17S., R. 12E., Gila and Salt River Meridian  
\_\_\_\_¼, Section \_\_\_\_, T. 17S., R. 12E., Gila and Salt River Meridian  
\_\_\_\_¼, Section \_\_\_\_, T. 17S., R. 12E., Gila and Salt River Meridian

On the day set forth above a written or printed notice of location of said claim was duly posted, conspicuously, at the location monument ("point of discovery") of said claim, which notice contained the name of the claim, the name of the locator, the date of the location (the date of the posting of said notice), and the approximate dimensions of area of the claim intended to be appropriated.

Within 90 days of posting said notice of location, the location of said claim was distinctly marked on the ground so that its boundaries can be readily traced, by monuments at each corner and at the center of each end line in accordance with Title 27 of Arizona Revised Statutes, Section 204.

A description of the claim, by directions and distances from the point of discovery, and by reference to a permanent monument, is set forth below:

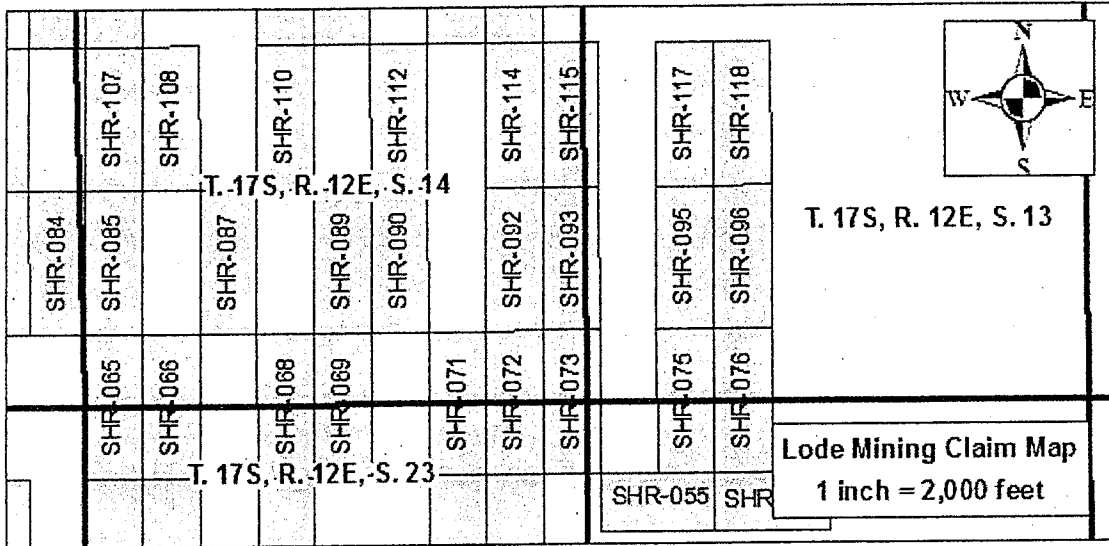
The northeast corner of the claim is 4864 feet, bearing 081°, from the permanent monument known as the southwest corner of Section 14, T. 17S., R. 12E., Gila and Salt River Meridian. The northeast corner of the claim is 305 feet, bearing 080°, from the point of discovery. The claim boundaries are as follows:

Beginning at the northeast corner,  
thence 1500 feet, bearing south to the southeast corner,  
thence 600 feet, bearing west to the southwest corner,  
thence 1500 feet, bearing north to the northwest corner,  
thence 600 feet, bearing east to the northeast corner,  
the point of beginning.

The following map sets forth the boundaries of the claim(s) in the quarter section(s) previously noted.

RECEIVED  
DLMAZ STATE OFFICE  
2017 OCT 20 A 8:27  
PHOENIX, ARIZONA

AMC 446385



AMC446385

For the purpose of creating parallel end lines, as required by 30U.S.C.\$23, the above boundaries may overlap fee owned minerals, patented mining claims, or Stock Raising Homestead Act lands currently closed to mineral entry for the purpose of locating mining claims according to 43U.S.C.\$299(b). Childs Geoscience Inc. does not claim any mineral interest in such lands by this mining claim. To the extent of any overlap thereon, Childs Geoscience Inc. hereby disclaims and excludes from this claim any mineral interest in those lands not currently open to the location of mining claims.

The locator of the claim is Childs Geoscience Inc., 1700 W Koch St #6, Bozeman, MT 59715.

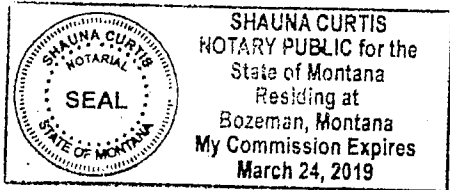
State of Montana  
County of Gallatin

The undersigned, being duly sworn, says that he is an authorized agent of the locator; that said location and the foregoing certificate were made in good faith; and that the matters set forth in the foregoing certificate are true to the best of his own knowledge.

*[Handwritten Signature]*  
Agent

RECEIVED  
OCT 20 2017  
STATE OFFICE  
BOZEMAN, MONTANA

This instrument was signed, sworn to and acknowledged before me on 09-22, 2017 by Ben VandenBos, Agent.



(SEAL)

*[Handwritten Signature]*  
[Signature of Notary]  
Shauna Curtis  
[Printed Name of Notary]  
Notary Public for the State of Montana  
Residing at Bozeman  
[City of Residence]  
My commission expires: 03-24 2019  
[Month Day Year]

After Recording Return to:

John Childs  
Childs Geoscience Inc.  
1700 W Koch St #6  
Bozeman, MT 59715

CERTIFICATE OF LOCATION

The undersigned hereby certifies and declares as follows:

On September 3, 2017, the SHR-073 lode mining claim, situated in Pima County, Arizona, was duly located in the following quarter section(s):

SW ¼, Section 13, T. 17S., R. 12E., Gila and Salt River Meridian  
SE ¼, Section 14, T. 17S., R. 12E., Gila and Salt River Meridian  
NE ¼, Section 23, T. 17S., R. 12E., Gila and Salt River Meridian  
NW ¼, Section 24, T. 17S., R. 12E., Gila and Salt River Meridian

On the day set forth above a written or printed notice of location of said claim was duly posted, conspicuously, at the location monument ("point of discovery") of said claim, which notice contained the name of the claim, the name of the locator, the date of the location (the date of the posting of said notice), and the approximate dimensions of area of the claim intended to be appropriated.

Within 90 days of posting said notice of location, the location of said claim was distinctly marked on the ground so that its boundaries can be readily traced, by monuments at each corner and at the center of each end line in accordance with Title 27 of Arizona Revised Statutes, Section 204.

A description of the claim, by directions and distances from the point of discovery, and by reference to a permanent monument, is set forth below:

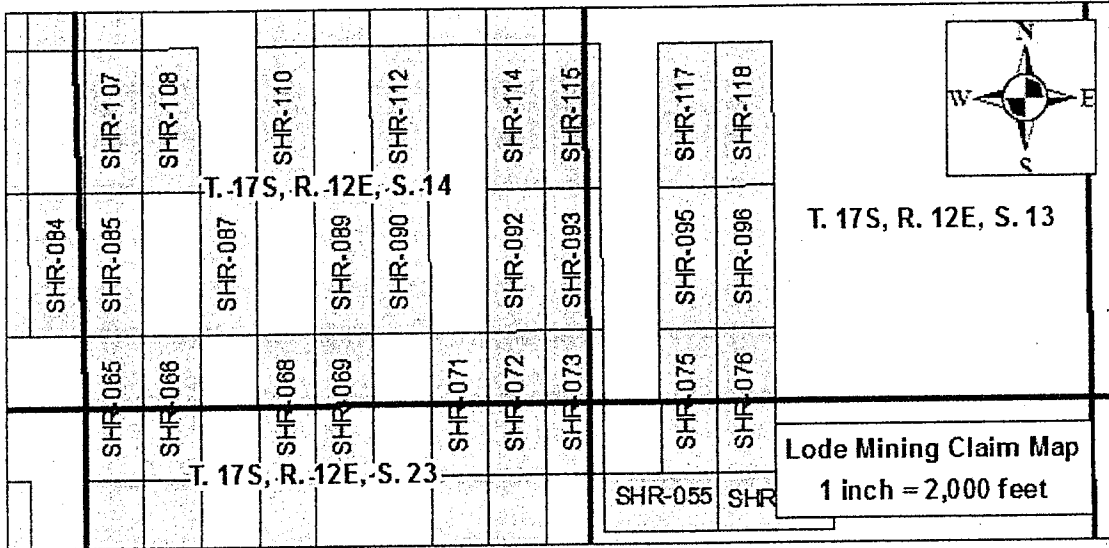
The northeast corner of the claim is 5457 feet, bearing 081°, from the permanent monument known as the southwest corner of Section 14, T. 17S., R. 12E., Gila and Salt River Meridian. The northeast corner of the claim is 305 feet, bearing 080°, from the point of discovery. The claim boundaries are as follows:

Beginning at the northeast corner,  
thence 1500 feet, bearing south to the southeast corner,  
thence 600 feet, bearing west to the southwest corner,  
thence 1500 feet, bearing north to the northwest corner,  
thence 600 feet, bearing east to the northeast corner,  
the point of beginning.

The following map sets forth the boundaries of the claim(s) in the quarter section(s) previously noted.

AMC446386

RECEIVED  
DLM AZ STATE OFFICE  
2017 OCT 20 A 8:17  
PHOENIX, ARIZONA



AMC 446386

For the purpose of creating parallel end lines, as required by 30U.S.C.\$23, the above boundaries may overlap fee owned minerals, patented mining claims, or Stock Raising Homestead Act lands currently closed to mineral entry for the purpose of locating mining claims according to 43U.S.C.\$299(b). Childs Geoscience Inc. does not claim any mineral interest in such lands by this mining claim. To the extent of any overlap thereon, Childs Geoscience Inc. hereby disclaims and excludes from this claim any mineral interest in those lands not currently open to the location of mining claims.


The locator of the claim is Childs Geoscience Inc., 1700 W Koch St #6, Bozeman, MT 59715.

State of Montana  
County of Gallatin

The undersigned, being duly sworn, says that he is an authorized agent of the locator; that said location and the foregoing certificate were made in good faith; and that the matters set forth in the foregoing certificate are true to the best of his own knowledge.

*Ben VanDienBos*  
Agent

This instrument was signed, sworn to and acknowledged before me on 09-22, 2017 by Ben VanDienBos, Agent.



(SEAL)

*Shauna Curtis*  
[Signature of Notary]  
Shauna Curtis  
[Printed Name of Notary]  
Notary Public for the State of Montana  
Residing at Bozeman  
[City of Residence]  
My commission expires: 03 24 2019  
[Month Day Year]

RECEIVED  
COUNTY CLERK  
GALLATIN COUNTY  
MONTANA  
OCT 20 10 58 AM '17



After Recording Return to:

John Childs  
Childs Geoscience Inc.  
1700 W Koch St #6  
Bozeman, MT 59715

CERTIFICATE OF LOCATION

The undersigned hereby certifies and declares as follows:

On September 3, 2017, the SHR-075 lode mining claim, situated in Pima County, Arizona, was duly located in the following quarter section(s):

- SW ¼, Section 13, T. 17S., R. 12E., Gila and Salt River Meridian
- NW ¼, Section 24, T. 17S., R. 12E., Gila and Salt River Meridian
- \_\_\_\_¼, Section \_\_\_\_, T. 17S., R. 12E., Gila and Salt River Meridian
- \_\_\_\_¼, Section \_\_\_\_, T. 17S., R. 12E., Gila and Salt River Meridian

On the day set forth above a written or printed notice of location of said claim was duly posted, conspicuously, at the location monument ("point of discovery") of said claim, which notice contained the name of the claim, the name of the locator, the date of the location (the date of the posting of said notice), and the approximate dimensions of area of the claim intended to be appropriated.

Within 90 days of posting said notice of location, the location of said claim was distinctly marked on the ground so that its boundaries can be readily traced, by monuments at each corner and at the center of each end line in accordance with Title 27 of Arizona Revised Statutes, Section 204.

A description of the claim, by directions and distances from the point of discovery, and by reference to a permanent monument, is set forth below:

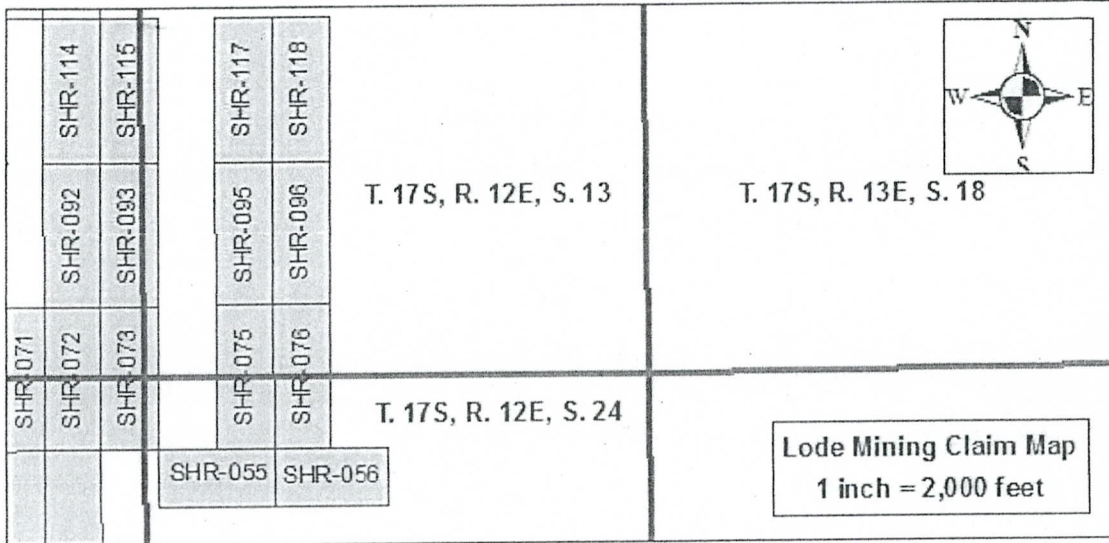
The northeast corner of the claim is 6648 feet, bearing 083°, from the permanent monument known as the southwest corner of Section 14, T. 17S., R. 12E., Gila and Salt River Meridian. The northeast corner of the claim is 305 feet, bearing 080°, from the point of discovery. The claim boundaries are as follows:

Beginning at the northeast corner,  
thence 1500 feet, bearing south to the southeast corner,  
thence 600 feet, bearing west to the southwest corner,  
thence 1500 feet, bearing north to the northwest corner,  
thence 600 feet, bearing east to the northeast corner,  
the point of beginning.

The following map sets forth the boundaries of the claim(s) in the quarter section(s) previously noted.

AMC446387

RECEIVED  
DLM AZ STATE OFFICE  
2017 OCT 20 A 8:17  
PHOENIX, ARIZONA



AMC446387

For the purpose of creating parallel end lines, as required by 30U.S.C.\$23, the above boundaries may overlap fee owned minerals, patented mining claims, or Stock Raising Homestead Act lands currently closed to mineral entry for the purpose of locating mining claims according to 43U.S.C.\$299(b). Childs Geoscience Inc. does not claim any mineral interest in such lands by this mining claim. To the extent of any overlap thereon, Childs Geoscience Inc. hereby disclaims and excludes from this claim any mineral interest in those lands not currently open to the location of mining claims.

The locator of the claim is Childs Geoscience Inc., 1700 W Koch St #6, Bozeman, MT, 59715.


State of Montana  
County of Gallatin

The undersigned, being duly sworn, says that he is an authorized agent of the locator; that said location and the foregoing certificate were made in good faith; and that the matters set forth in the foregoing certificate are true to the best of his own knowledge.

*[Handwritten Signature]*  
Agent

RECEIVED  
BLAIN STATE OFFICE  
OCT 20 2017  
PHOENIX, ARIZONA

This instrument was signed, sworn to and acknowledged before me on 9/22, 2017 by Ben VandenBos, Agent.



(SEAL)

*[Handwritten Signature]*  
[Signature of Notary]  
Ramsey J Rios  
[Printed Name of Notary]  
Notary Public for the State of Montana  
Residing at Bozeman  
[City of Residence]  
My commission expires: 5 1 2021  
[Month Day Year]

After Recording Return to:

John Childs  
Childs Geoscience Inc.  
1700 W Koch St #6  
Bozeman, MT 59715

CERTIFICATE OF LOCATION

The undersigned hereby certifies and declares as follows:

On September 3, 2017, the SHR-076 lode mining claim, situated in Pima County, Arizona, was duly located in the following quarter section(s):

SW ¼, Section 13, T. 17S., R. 12E., Gila and Salt River Meridian  
NW ¼, Section 24, T. 17S., R. 12E., Gila and Salt River Meridian  
\_\_\_\_¼, Section \_\_\_\_, T. 17S., R. 12E., Gila and Salt River Meridian  
\_\_\_\_¼, Section \_\_\_\_, T. 17S., R. 12E., Gila and Salt River Meridian

On the day set forth above a written or printed notice of location of said claim was duly posted, conspicuously, at the location monument ("point of discovery") of said claim, which notice contained the name of the claim, the name of the locator, the date of the location (the date of the posting of said notice), and the approximate dimensions of area of the claim intended to be appropriated.

Within 90 days of posting said notice of location, the location of said claim was distinctly marked on the ground so that its boundaries can be readily traced, by monuments at each corner and at the center of each end line in accordance with Title 27 of Arizona Revised Statutes, Section 204.

A description of the claim, by directions and distances from the point of discovery, and by reference to a permanent monument, is set forth below:

The northeast corner of the claim is 7245 feet, bearing 083.5°, from the permanent monument known as the southwest corner of Section 14, T. 17S., R. 12E., Gila and Salt River Meridian. The northeast corner of the claim is 305 feet, bearing 080°, from the point of discovery. The claim boundaries are as follows:

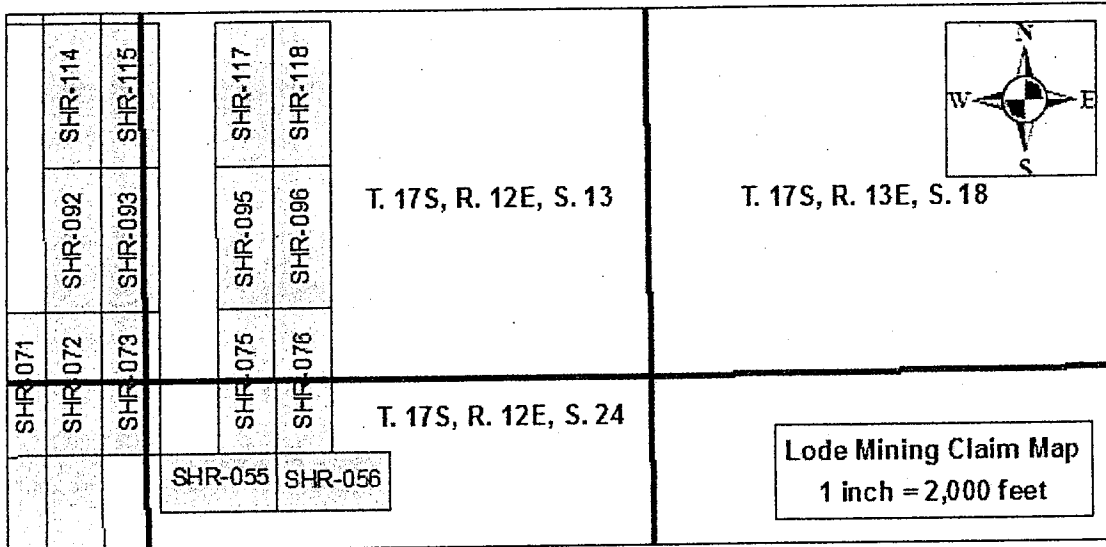
Beginning at the northeast corner,  
thence 1500 feet, bearing south to the southeast corner,  
thence 600 feet, bearing west to the southwest corner,  
thence 1500 feet, bearing north to the northwest corner,  
thence 600 feet, bearing east to the northeast corner,  
the point of beginning.

The following map sets forth the boundaries of the claim(s) in the quarter section(s) previously noted.

AMC 446388

RECEIVED  
DLM AZ STATE OFFICE  
2017 OCT 20 A 8:28  
PHOENIX, ARIZONA





AMC 446388

For the purpose of creating parallel end lines, as required by 30U.S.C.\$23, the above boundaries may overlap fee owned minerals, patented mining claims, or Stock Raising Homestead Act lands currently closed to mineral entry for the purpose of locating mining claims according to 43U.S.C.\$299(b). Childs Geoscience Inc. does not claim any mineral interest in such lands by this mining claim. To the extent of any overlap thereon, Childs Geoscience Inc. hereby disclaims and excludes from this claim any mineral interest in those lands not currently open to the location of mining claims.

The locator of the claim is Childs Geoscience Inc., 1700 W Koch St #6, Bozeman, MT, 59715.


State of Montana  
County of Gallatin

The undersigned, being duly sworn, says that he is an authorized agent of the locator; that said location and the foregoing certificate were made in good faith; and that the matters set forth in the foregoing certificate are true to the best of his own knowledge.

*[Handwritten Signature]*, Agent

RECEIVED OFFICE  
DIALECTIC SERVICE  
2017 OCT 20 7 28  
PHOENIX, ARIZONA

This instrument was signed, sworn to and acknowledged before me on 09-22, 2017 by Ben VandenBos, Agent.



(SEAL)

*[Handwritten Signature]*  
[Signature of Notary]  
Shauna Curtis  
[Printed Name of Notary]  
Notary Public for the State of Montana  
Residing at Bozeman  
[City of Residence]  
My commission expires: 03-24 2019  
[Month Day Year]



After Recording Return to:

John Childs  
Childs Geoscience Inc.  
1700 W Koch St #6  
Bozeman, MT 59715

CERTIFICATE OF LOCATION

The undersigned hereby certifies and declares as follows:

On September 4th, 2017, the SHR-078 lode mining claim, situated in Pima County, Arizona, was duly located in the following quarter section(s):

SW<sup>1</sup>/<sub>4</sub>, Section 15, T. 17S., R. 12E., Gila and Salt River Meridian  
\_\_\_<sup>1</sup>/<sub>4</sub>, Section \_\_\_ T. 17S., R. 12E., Gila and Salt River Meridian  
\_\_\_<sup>1</sup>/<sub>4</sub>, Section \_\_\_; T. 17S., R. 12E., Gila and Salt River Meridian  
\_\_\_<sup>1</sup>/<sub>4</sub>, Section \_\_\_ T. 17S., R. 12E., Gila and Salt River Meridian

On the day set forth above a written or printed notice of location of said claim was duly posted, conspicuously, at the location monument ("point of discovery") of said claim, which notice contained the name of the claim, the name of the locator, the date of the location (the date of the posting of said notice), and the approximate dimensions of area of the claim intended to be appropriated.

Within 90 days of posting said notice of location, the location of said claim was distinctly marked on the ground so that its boundaries can be readily traced, by monuments at each corner and at the center of each end line in accordance with Title 27 of Arizona Revised Statutes, Section 204.

A description of the claim, by directions and distances from the point of discovery, and by reference to a permanent monument, is set forth below:

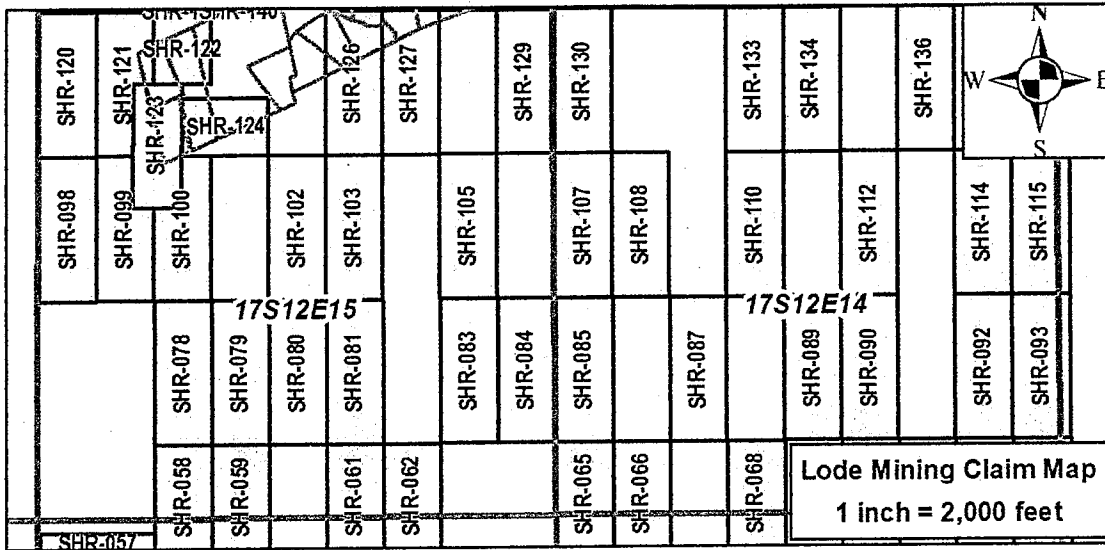
The northeast corner of the claim is 4238 feet, bearing 301, from the permanent monument known as the southwest corner of Section 14, T. 17S., R. 12E., Gila and Salt River Meridian. The northeast corner of the claim is 1481 feet, bearing 11, from the point of discovery. The claim boundaries are as follows:

Beginning at the northeast corner,  
thence 1500 feet, bearing South to the southeast corner,  
thence 600 feet, bearing West to the southwest corner,  
thence 1500 feet, bearing North to the northwest corner,  
thence 600 feet, bearing East to the northeast corner,  
the point of beginning.

The attached map sets forth the boundaries of the claim(s) in the quarter sections previously noted.

AMC 446389

RECEIVED  
DLM AZ STATE OFFICE  
2017 OCT 20 AM 10:28  
PHOENIX, ARIZONA



AMC 446389

For the purpose of creating parallel end lines, as required by 30U.S.C.\$23, the above boundaries may overlap fee owned minerals, patented mining claims, or Stock Raising Homestead Act lands currently closed to mineral entry for the purpose of locating mining claims according to 43U.S.C.\$299(b). Childs Geoscience Inc. does not claim any mineral interest in such lands by this mining claim. To the extent of any overlap thereon, Childs Geoscience Inc. hereby disclaims and excludes from this claim any mineral interest in those lands not currently open to the location of mining claims.

The locator of the claim is Childs Geoscience Inc., 1700 W Koch St #6, Bozeman, MT 59715.

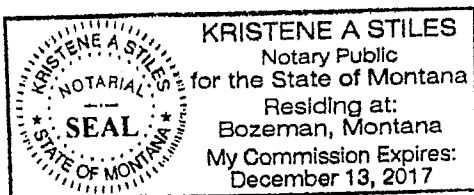
State of Montana  
County of Gallatin

The undersigned, being duly sworn, says that he is an authorized agent of the locator; that said location and the foregoing certificate were made in good faith; and that the matters set forth in the foregoing certificate are true to the best of his own knowledge.

Chad Walby, Agent

RECEIVED  
DEPT. OF REVENUE  
PHOENIX, ARIZONA  
OCT 20 2017

This instrument was signed, sworn to and acknowledged before me on SEPTEMBER 28 2017 by Chad Walby, Agent.



(SEAL)

Kristene A. Stiles  
[Signature of Notary]  
KRISTENE A. STILES  
[Printed Name of Notary]  
Notary Public for the State of MONTANA  
Residing at Bozeman, MT  
[City of Residence]

My commission expires: 12 13 2017  
[Month Day Year]

After Recording Return to:

John Childs  
Childs Geoscience Inc.  
1700 W Koch St #6  
Bozeman, MT 59715

CERTIFICATE OF LOCATION

The undersigned hereby certifies and declares as follows:

On September 4th, 2017, the SHR-079 lode mining claim, situated in Pima County, Arizona, was duly located in the following quarter section(s):

SW $\frac{1}{4}$ , Section 15, T. 17S., R. 12E., Gila and Salt River Meridian  
\_\_\_ $\frac{1}{4}$ , Section \_\_\_ T. 17S., R. 12E., Gila and Salt River Meridian  
\_\_\_ $\frac{1}{4}$ , Section \_\_\_, T. 17S., R. 12E., Gila and Salt River Meridian  
\_\_\_ $\frac{1}{4}$ , Section \_\_\_, T. 17S., R. 12E., Gila and Salt River Meridian

On the day set forth above a written or printed notice of location of said claim was duly posted, conspicuously, at the location monument ("point of discovery") of said claim, which notice contained the name of the claim, the name of the locator, the date of the location (the date of the posting of said notice), and the approximate dimensions of area of the claim intended to be appropriated.

Within 90 days of posting said notice of location, the location of said claim was distinctly marked on the ground so that its boundaries can be readily traced, by monuments at each corner and at the center of each end line in accordance with Title 27 of Arizona Revised Statutes, Section 204.

A description of the claim, by directions and distances from the point of discovery, and by reference to a permanent monument, is set forth below:

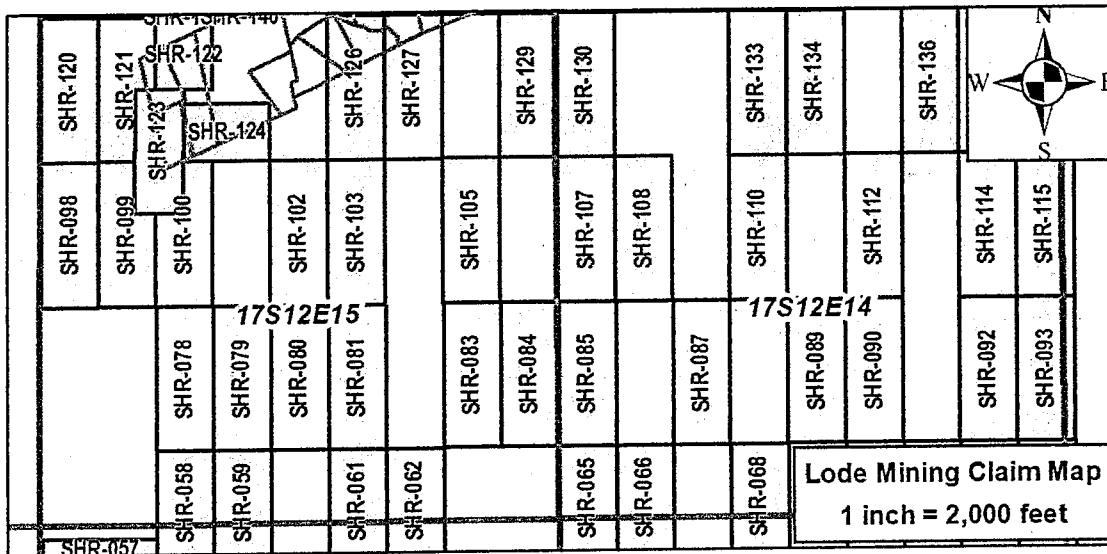
The northeast corner of the claim is 3742 feet, bearing 306, from the permanent monument known as the southwest corner of Section 14, T. 17S., R. 12E., Gila and Salt River Meridian. The northeast corner of the claim is 1481 feet, bearing 11, from the point of discovery. The claim boundaries are as follows:

Beginning at the northeast corner,  
thence 1500 feet, bearing South to the southeast corner,  
thence 600 feet, bearing West to the southwest corner,  
thence 1500 feet, bearing North to the northwest corner,  
thence 600 feet, bearing East to the northeast corner,  
the point of beginning.

The attached map sets forth the boundaries of the claim(s) in the quarter sections previously noted.

AMC 446390

RECEIVED  
BLM AZ STATE OFFICE  
2017 OCT 20 A 8:28  
PHOENIX, ARIZONA



ANCL446390

For the purpose of creating parallel end lines, as required by 30U.S.C.\$23, the above boundaries may overlap fee owned minerals, patented mining claims, or Stock Raising Homestead Act lands currently closed to mineral entry for the purpose of locating mining claims according to 43U.S.C.\$299(b). Childs Geoscience Inc. does not claim any mineral interest in such lands by this mining claim. To the extent of any overlap thereon, Childs Geoscience Inc. hereby disclaims and excludes from this claim any mineral interest in those lands not currently open to the location of mining claims.

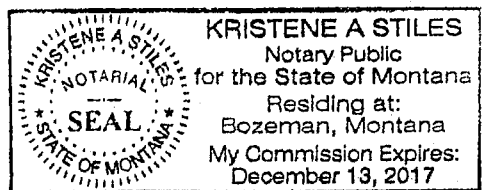
The locator of the claim is Childs Geoscience Inc., 1700 W Koch St #6, Bozeman, MT 59715.

State of Montana  
County of Gallatin

The undersigned, being duly sworn, says that he is an authorized agent of the locator; that said location and the foregoing certificate were made in good faith; and that the matters set forth in the foregoing certificate are true to the best of his own knowledge.

Chad Walby, Agent

This instrument was signed, sworn to and acknowledged before me on SEPTEMBER 28 2017 by Chad Walby, Agent.



(SEAL)

Kristene A. Stiles  
[Signature of Notary]  
KRISTENE A. STILES  
[Printed Name of Notary]  
Notary Public for the State of MONTANA  
Residing at BOZEMAN, MT  
[City of Residence]

My commission expires: 12 13 2017  
[Month Day Year]

RECEIVED  
MONTANA DEPARTMENT OF REVENUE  
OCT 20 10 52 AM '17



After Recording Return to:

John Childs  
Childs Geoscience Inc.  
1700 W Koch St #6  
Bozeman, MT 59715

CERTIFICATE OF LOCATION

The undersigned hereby certifies and declares as follows:

On September 4th, 2017, the SHR-080 lode mining claim, situated in Pima County, Arizona, was duly located in the following quarter section(s):

SW $\frac{1}{4}$ , Section 15, T. 17S., R. 12E., Gila and Salt River Meridian  
SE $\frac{1}{4}$ , Section 15 T. 17S., R. 12E., Gila and Salt River Meridian  
     $\frac{1}{4}$ , Section     , T. 17S., R. 12E., Gila and Salt River Meridian  
     $\frac{1}{4}$ , Section     , T. 17S., R. 12E., Gila and Salt River Meridian

On the day set forth above a written or printed notice of location of said claim was duly posted, conspicuously, at the location monument ("point of discovery") of said claim, which notice contained the name of the claim, the name of the locator, the date of the location (the date of the posting of said notice), and the approximate dimensions of area of the claim intended to be appropriated.

Within 90 days of posting said notice of location, the location of said claim was distinctly marked on the ground so that its boundaries can be readily traced, by monuments at each corner and at the center of each end line in accordance with Title 27 of Arizona Revised Statutes, Section 204.

A description of the claim, by directions and distances from the point of discovery, and by reference to a permanent monument, is set forth below:

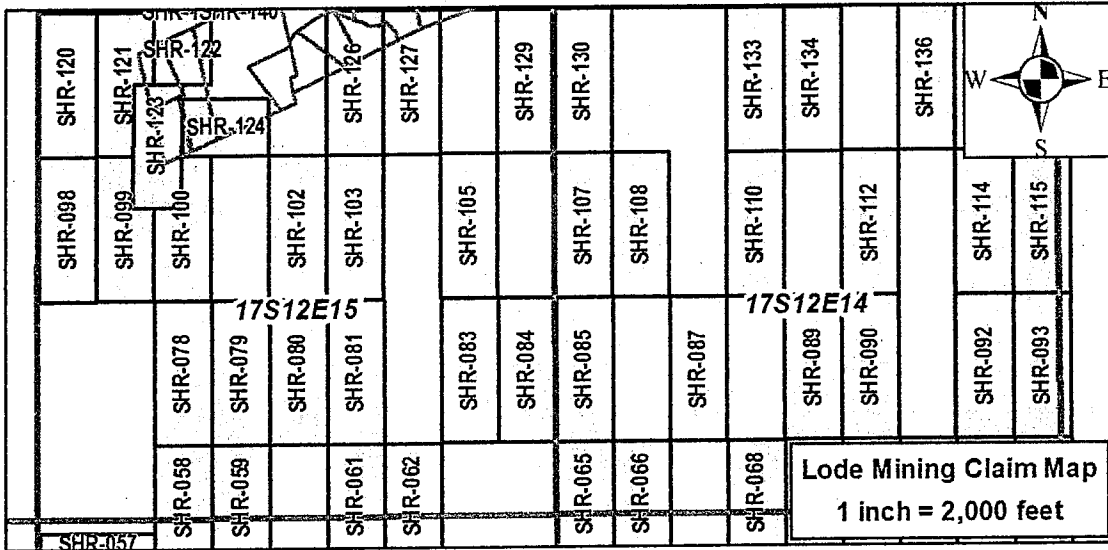
The northeast corner of the claim is 3282 feet, bearing 313, from the permanent monument known as the southwest corner of Section 14, T. 17S., R. 12E., Gila and Salt River Meridian. The northeast corner of the claim is 1481 feet, bearing 11, from the point of discovery. The claim boundaries are as follows:

Beginning at the northeast corner,  
thence   1500   feet, bearing     South     to the southeast corner,  
thence     600     feet, bearing     West     to the southwest corner,  
thence   1500   feet, bearing     North     to the northwest corner,  
thence     600     feet, bearing     East     to the northeast corner,  
the point of beginning.

The attached map sets forth the boundaries of the claim(s) in the quarter sections previously noted.

AMC 446391

RECEIVED  
DLM AZ STATE OFFICE  
2017 OCT 20 A 8 28  
PHOENIX, ARIZONA



AMC 446391

For the purpose of creating parallel end lines, as required by 30U.S.C.\$23, the above boundaries may overlap fee owned minerals, patented mining claims, or Stock Raising Homestead Act lands currently closed to mineral entry for the purpose of locating mining claims according to 43U.S.C.\$299(b). Childs Geoscience Inc. does not claim any mineral interest in such lands by this mining claim. To the extent of any overlap thereon, Childs Geoscience Inc. hereby disclaims and excludes from this claim any mineral interest in those lands not currently open to the location of mining claims.

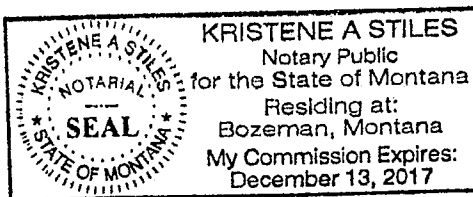
The locator of the claim is Childs Geoscience Inc., 1700 W Koch St #6, Bozeman, MT 59715.

State of Montana  
County of Gallatin

The undersigned, being duly sworn, says that he is an authorized agent of the locator; that said location and the foregoing certificate were made in good faith; and that the matters set forth in the foregoing certificate are true to the best of his own knowledge.

Chad Walby, Agent

This instrument was signed, sworn to and acknowledged before me on September 28 2017 by Chad Walby, Agent.



(SEAL)

Kristene A. Stiles  
[Signature of Notary]  
Kristene A. STILES  
[Printed Name of Notary]  
Notary Public for the State of MONTANA  
Residing at BOZEMAN, MT  
[City of Residence]

My commission expires: 12 13 2017  
[Month Day Year]

RECEIVED  
DEPT. OF STATE  
PHOENIX, ARIZONA  
2017 OCT 20 AM 09:23

After Recording Return to:

John Childs  
Childs Geoscience Inc.  
1700 W Koch St #6  
Bozeman, MT 59715

CERTIFICATE OF LOCATION

The undersigned hereby certifies and declares as follows:

On September 4th, 2017, the SHR-081 lode mining claim, situated in Pima County, Arizona, was duly located in the following quarter section(s):

SE $\frac{1}{4}$ , Section 15, T. 17S., R. 12E., Gila and Salt River Meridian  
\_\_\_ $\frac{1}{4}$ , Section \_\_\_ T. 17S., R. 12E., Gila and Salt River Meridian  
\_\_\_ $\frac{1}{4}$ , Section \_\_\_, T. 17S., R. 12E., Gila and Salt River Meridian  
\_\_\_ $\frac{1}{4}$ , Section \_\_\_, T. 17S., R. 12E., Gila and Salt River Meridian

On the day set forth above a written or printed notice of location of said claim was duly posted, conspicuously, at the location monument ("point of discovery") of said claim, which notice contained the name of the claim, the name of the locator, the date of the location (the date of the posting of said notice), and the approximate dimensions of area of the claim intended to be appropriated.

Within 90 days of posting said notice of location, the location of said claim was distinctly marked on the ground so that its boundaries can be readily traced, by monuments at each corner and at the center of each end line in accordance with Title 27 of Arizona Revised Statutes, Section 204.

A description of the claim, by directions and distances from the point of discovery, and by reference to a permanent monument, is set forth below:

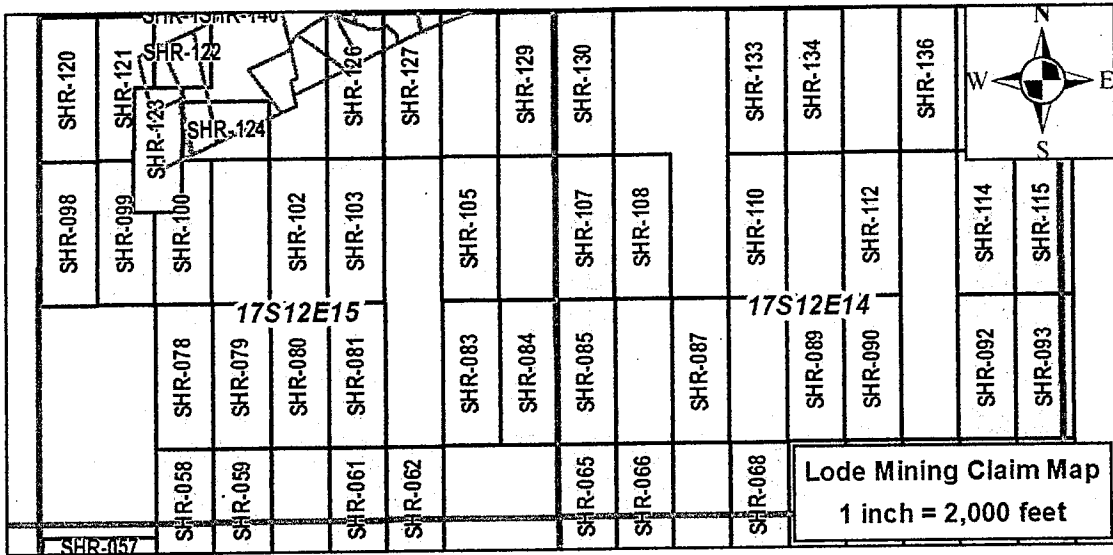
The northeast corner of the claim is 2874 feet, bearing 321, from the permanent monument known as the southwest corner of Section 14, T. 17S., R. 12E., Gila and Salt River Meridian. The northeast corner of the claim is 1481 feet, bearing 11, from the point of discovery. The claim boundaries are as follows:

Beginning at the northeast corner,  
thence 1500 feet, bearing South to the southeast corner,  
thence 600 feet, bearing West to the southwest corner,  
thence 1500 feet, bearing North to the northwest corner,  
thence 600 feet, bearing East to the northeast corner,  
the point of beginning.

The attached map sets forth the boundaries of the claim(s) in the quarter sections previously noted.

ANC 446392

RECEIVED  
BLM AZ STATE OFFICE  
2017 OCT 20 A 8:29  
PHOENIX, ARIZONA



AMC446392

For the purpose of creating parallel end lines, as required by 30U.S.C.\$23, the above boundaries may overlap fee owned minerals, patented mining claims, or Stock Raising Homestead Act lands currently closed to mineral entry for the purpose of locating mining claims according to 43U.S.C.\$299(b). Childs Geoscience Inc. does not claim any mineral interest in such lands by this mining claim. To the extent of any overlap thereon, Childs Geoscience Inc. hereby disclaims and excludes from this claim any mineral interest in those lands not currently open to the location of mining claims.

The locator of the claim is Childs Geoscience Inc., 1700 W Koch St #6, Bozeman, MT 59715.

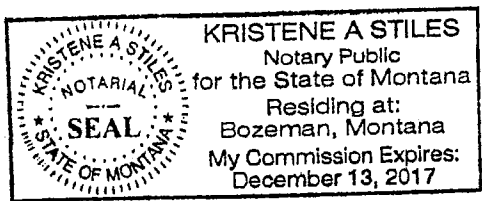
State of Montana  
County of Gallatin

The undersigned, being duly sworn, says that he is an authorized agent of the locator; that said location and the foregoing certificate were made in good faith; and that the matters set forth in the foregoing certificate are true to the best of his own knowledge.

Chad Walby, Agent

RECEIVED  
PHOENIX, ARIZONA  
OCT 20 11 00 AM '17  
STATE OF MONTANA  
NOTARY PUBLIC OFFICE

This instrument was signed, sworn to and acknowledged before me on SEPTEMBER 28, 2017 by Chad Walby, Agent.



(SEAL)

Kristene A. Stiles  
[Signature of Notary]  
KRISTENE A. STILES  
[Printed Name of Notary]

Notary Public for the State of MONTANA  
Residing at BOZEMAN, MT  
[City of Residence]

My commission expires: 12 13 2017  
[Month Day Year]



After Recording Return to:

John Childs  
Childs Geoscience Inc.  
1700 W Koch St #6  
Bozeman, MT 59715

CERTIFICATE OF LOCATION

The undersigned hereby certifies and declares as follows:

On September 4th, 2017, the SHR-083 lode mining claim, situated in Pima County, Arizona, was duly located in the following quarter section(s):

SE $\frac{1}{4}$ , Section 15, T. 17S., R. 12E., Gila and Salt River Meridian  
\_\_\_\_ $\frac{1}{4}$ , Section \_\_\_\_ T. 17S., R. 12E., Gila and Salt River Meridian  
\_\_\_\_ $\frac{1}{4}$ , Section \_\_\_\_, T. 17S., R. 12E., Gila and Salt River Meridian  
\_\_\_\_ $\frac{1}{4}$ , Section \_\_\_\_, T. 17S., R. 12E., Gila and Salt River Meridian

On the day set forth above a written or printed notice of location of said claim was duly posted, conspicuously, at the location monument ("point of discovery") of said claim, which notice contained the name of the claim, the name of the locator, the date of the location (the date of the posting of said notice), and the approximate dimensions of area of the claim intended to be appropriated.

Within 90 days of posting said notice of location, the location of said claim was distinctly marked on the ground so that its boundaries can be readily traced, by monuments at each corner and at the center of each end line in accordance with Title 27 of Arizona Revised Statutes, Section 204.

A description of the claim, by directions and distances from the point of discovery, and by reference to a permanent monument, is set forth below:

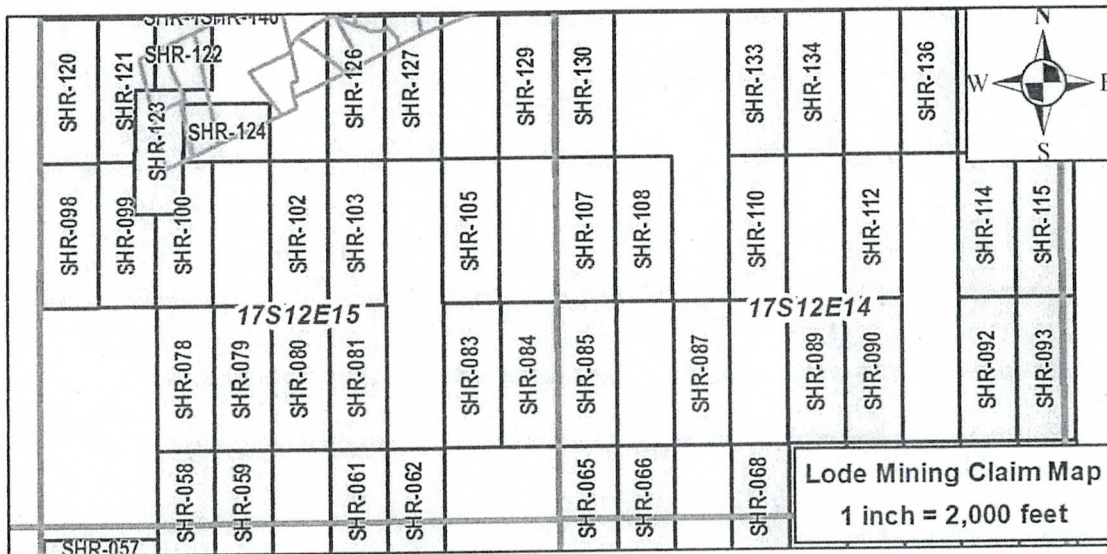
The northeast corner of the claim is 2323 feet, bearing 345, from the permanent monument known as the southwest corner of Section 14, T. 17S., R. 12E., Gila and Salt River Meridian. The northeast corner of the claim is 1482 feet, bearing 11, from the point of discovery. The claim boundaries are as follows:

Beginning at the northeast corner,  
thence 1500 feet, bearing South to the southeast corner,  
thence 600 feet, bearing West to the southwest corner,  
thence 1500 feet, bearing North to the northwest corner,  
thence 600 feet, bearing East to the northeast corner,  
the point of beginning.

The attached map sets forth the boundaries of the claim(s) in the quarter sections previously noted.

AMC446393

RECEIVED  
BLM AZ STATE OFFICE  
2017 OCT 20 A 8 29  
PHOENIX, ARIZONA



AMC 446393

For the purpose of creating parallel end lines, as required by 30U.S.C. §23, the above boundaries may overlap fee owned minerals, patented mining claims, or Stock Raising Homestead Act lands currently closed to mineral entry for the purpose of locating mining claims according to 43U.S.C. §299(b). Childs Geoscience Inc. does not claim any mineral interest in such lands by this mining claim. To the extent of any overlap thereon, Childs Geoscience Inc. hereby disclaims and excludes from this claim any mineral interest in those lands not currently open to the location of mining claims.

The locator of the claim is Childs Geoscience Inc., 1700 W Koch St #6, Bozeman, MT, 59715.

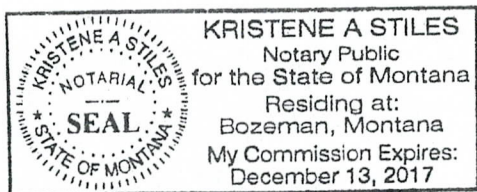
State of Montana  
County of Gallatin

The undersigned, being duly sworn, says that he is an authorized agent of the locator, that said location and the foregoing certificate were made in good faith; and that the matters set forth in the foregoing certificate are true to the best of his own knowledge.

Chad Walby, Agent

RECEIVED  
DLM AZ STATE OFFICE  
2017 OCT 20 A 8:19  
PHOENIX ARIZONA

This instrument was signed, sworn to and acknowledged before me on SEPTEMBER 28, 2017 by Chad Walby, Agent.



(SEAL)

Kristene A. Stiles  
[Signature of Notary]  
KRISTENE A. STILES  
[Printed Name of Notary]  
Notary Public for the State of MONTANA  
Residing at BOZEMAN, MT  
[City of Residence]

My commission expires: 12 13 2017  
[Month Day Year]



After Recording Return to:

John Childs  
Childs Geoscience Inc.  
1700 W Koch St #6  
Bozeman, MT 59715

CERTIFICATE OF LOCATION

The undersigned hereby certifies and declares as follows:

On September 5, 2017, the SHR-084 lode mining claim, situated in Pima County, Arizona, was duly located in the following quarter section(s):

SW ¼, Section 14, T. 17S., R. 12E., Gila and Salt River Meridian  
SE ¼, Section 15, T. 17S., R. 12E., Gila and Salt River Meridian  
\_\_\_\_¼, Section \_\_\_\_, T. 17S., R. 12E., Gila and Salt River Meridian  
\_\_\_\_¼, Section \_\_\_\_, T. 17S., R. 12E., Gila and Salt River Meridian

On the day set forth above a written or printed notice of location of said claim was duly posted, conspicuously, at the location monument ("point of discovery") of said claim, which notice contained the name of the claim, the name of the locator, the date of the location (the date of the posting of said notice), and the approximate dimensions of area of the claim intended to be appropriated.

Within 90 days of posting said notice of location, the location of said claim was distinctly marked on the ground so that its boundaries can be readily traced, by monuments at each corner and at the center of each end line in accordance with Title 27 of Arizona Revised Statutes, Section 204.

A description of the claim, by directions and distances from the point of discovery, and by reference to a permanent monument, is set forth below:

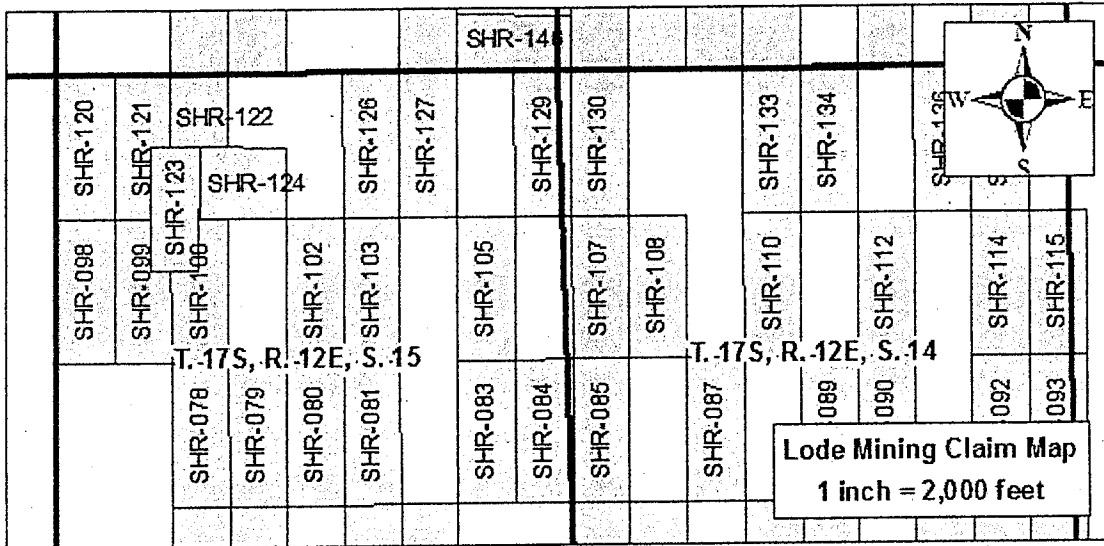
The northeast corner of the claim is 2245 feet, bearing 000°, from the permanent monument known as the southwest corner of Section 14, T. 17S., R. 12E., Gila and Salt River Meridian. The northeast corner of the claim is 1481 feet, bearing 011°, from the point of discovery. The claim boundaries are as follows:

Beginning at the northeast corner,  
thence 1500 feet, bearing south to the southeast corner,  
thence 600 feet, bearing west to the southwest corner,  
thence 1500 feet, bearing north to the northwest corner,  
thence 600 feet, bearing east to the northeast corner,  
the point of beginning.

The following map sets forth the boundaries of the claim(s) in the quarter section(s) previously noted.

AMC 446394

RECEIVED  
BLM AZ STATE OFFICE  
2017 OCT 20 A 8:29  
PHOENIX, ARIZONA



AMC446394

For the purpose of creating parallel end lines, as required by 30U.S.C.\$23, the above boundaries may overlap fee owned minerals, patented mining claims, or Stock Raising Homestead Act lands currently closed to mineral entry for the purpose of locating mining claims according to 43U.S.C.\$299(b). Childs Geoscience Inc. does not claim any mineral interest in such lands by this mining claim. To the extent of any overlap thereon, Childs Geoscience Inc. hereby disclaims and excludes from this claim any mineral interest in those lands not currently open to the location of mining claims.

The locator of the claim is Childs Geoscience Inc., 1700 W Koch St #6, Bozeman, MT, 59715.


State of Montana  
County of Gallatin

The undersigned, being duly sworn, says that he is an authorized agent of the locator, that said location and the foregoing certificate were made in good faith; and that the matters set forth in the foregoing certificate are true to the best of his own knowledge.

*[Handwritten Signature]*  
Agent

RECEIVED  
ELM A7 UNITED OFFICE  
201 OCT 22 A 0229  
PHOENIX, ARIZONA

This instrument was signed, sworn to and acknowledged before me on 9/22, 2017 by Ben VandenBos, Agent.



(SEAL)

*Ramsey J Rios*  
[Signature of Notary]  
Ramsey J Rios  
[Printed Name of Notary]  
Notary Public for the State of Montana  
Residing at Bozeman  
[City of Residence]  
My commission expires: 5 1 20 21  
[Month Day Year]



After Recording Return to:

John Childs  
Childs Geoscience Inc.  
1700 W Koch St #6  
Bozeman, MT 59715

CERTIFICATE OF LOCATION

The undersigned hereby certifies and declares as follows:

On September 5, 2017, the SHR-085 lode mining claim, situated in Pima County, Arizona, was duly located in the following quarter section(s):

SW ¼, Section 14, T. 17S., R. 12E., Gila and Salt River Meridian  
\_\_\_\_¼, Section \_\_\_\_, T. 17S., R. 12E., Gila and Salt River Meridian  
\_\_\_\_¼, Section \_\_\_\_, T. 17S., R. 12E., Gila and Salt River Meridian  
\_\_\_\_¼, Section \_\_\_\_, T. 17S., R. 12E., Gila and Salt River Meridian

On the day set forth above a written or printed notice of location of said claim was duly posted, conspicuously, at the location monument ("point of discovery") of said claim, which notice contained the name of the claim, the name of the locator, the date of the location (the date of the posting of said notice), and the approximate dimensions of area of the claim intended to be appropriated.

Within 90 days of posting said notice of location, the location of said claim was distinctly marked on the ground so that its boundaries can be readily traced, by monuments at each corner and at the center of each end line in accordance with Title 27 of Arizona Revised Statutes, Section 204.

A description of the claim, by directions and distances from the point of discovery, and by reference to a permanent monument, is set forth below:

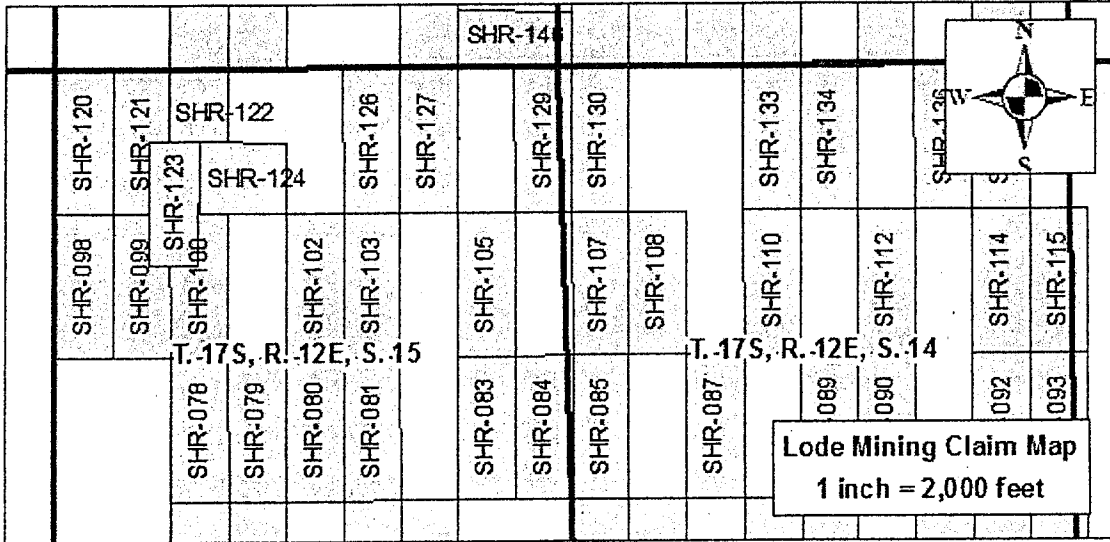
The northeast corner of the claim is 2326 feet, bearing 014°, from the permanent monument known as the southwest corner of Section 14, T. 17S., R. 12E., Gila and Salt River Meridian. The northeast corner of the claim is 1481 feet, bearing 011°, from the point of discovery. The claim boundaries are as follows:

Beginning at the northeast corner,  
thence 1500 feet, bearing south to the southeast corner,  
thence 600 feet, bearing west to the southwest corner,  
thence 1500 feet, bearing north to the northwest corner,  
thence 600 feet, bearing east to the northeast corner,  
the point of beginning.

The following map sets forth the boundaries of the claim(s) in the quarter section(s) previously noted.

AMC446395

RECEIVED  
DLMAZ STATE OFFICE  
OCT 20 A 8:29  
PHOENIX, ARIZONA



For the purpose of creating parallel end lines, as required by 30U.S.C.\$23, the above boundaries may overlap fee owned minerals, patented mining claims, or Stock Raising Homestead Act lands currently closed to mineral entry for the purpose of locating mining claims according to 43U.S.C.\$299(b). Childs Geoscience Inc. does not claim any mineral interest in such lands by this mining claim. To the extent of any overlap thereon, Childs Geoscience Inc. hereby disclaims and excludes from this claim any mineral interest in those lands not currently open to the location of mining claims.

The locator of the claim is Childs Geoscience Inc., 1700 W Koch St #6, Bozeman, MT, 59715.


State of Montana  
County of Gallatin

The undersigned, being duly sworn, says that he is an authorized agent of the locator, that said location and the foregoing certificate were made in good faith; and that the matters set forth in the foregoing certificate are true to the best of his own knowledge.

*[Handwritten Signature]*  
Agent

RECEIVED  
 DEMANDS OFFICE  
 PHOENIX ARIZONA  
 2017 OCT 20 A 6:39

This instrument was signed, sworn to and acknowledged before me on 9/22, 2017 by Ben VandenBos, Agent.



(SEAL)

*Ramsey J Rios*  
[Signature of Notary]  
 Ramsey J Rios  
[Printed Name of Notary]  
 Notary Public for the State of Montana  
 Residing at Bozeman  
 [City of Residence]  
 My commission expires: May 1 2021  
 [Month Day Year]

AMC446395

After Recording Return to:

John Childs  
Childs Geoscience Inc.  
1700 W Koch St #6  
Bozeman, MT 59715

CERTIFICATE OF LOCATION

The undersigned hereby certifies and declares as follows:

On September 5, 2017, the SHR-087 lode mining claim, situated in Pima County, Arizona, was duly located in the following quarter section(s):

- SW ¼, Section 14, T. 17S., R. 12E., Gila and Salt River Meridian
- \_\_\_\_¼, Section \_\_\_\_, T. 17S., R. 12E., Gila and Salt River Meridian
- \_\_\_\_¼, Section \_\_\_\_, T. 17S., R. 12E., Gila and Salt River Meridian
- \_\_\_\_¼, Section \_\_\_\_, T. 17S., R. 12E., Gila and Salt River Meridian

On the day set forth above a written or printed notice of location of said claim was duly posted, conspicuously, at the location monument ("point of discovery") of said claim, which notice contained the name of the claim, the name of the locator, the date of the location (the date of the posting of said notice), and the approximate dimensions of area of the claim intended to be appropriated.

Within 90 days of posting said notice of location, the location of said claim was distinctly marked on the ground so that its boundaries can be readily traced, by monuments at each corner and at the center of each end line in accordance with Title 27 of Arizona Revised Statutes, Section 204.

A description of the claim, by directions and distances from the point of discovery, and by reference to a permanent monument, is set forth below:

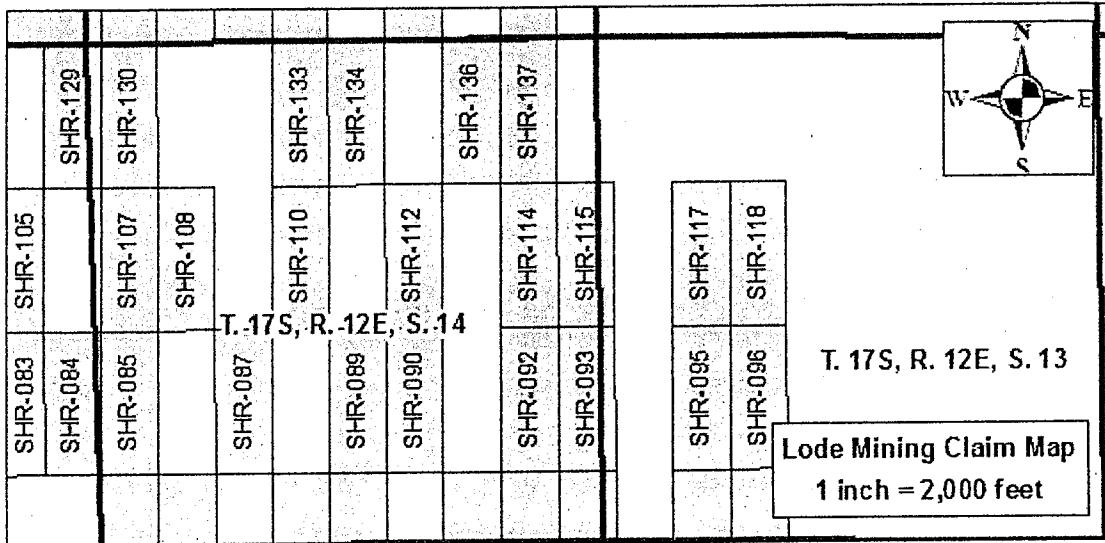
The northeast corner of the claim is 2882 feet, bearing 038°, from the permanent monument known as the southwest corner of Section 14, T. 17S., R. 12E., Gila and Salt River Meridian. The northeast corner of the claim is 1481 feet, bearing 011°, from the point of discovery. The claim boundaries are as follows:

Beginning at the northeast corner,  
thence 1500 feet, bearing south to the southeast corner,  
thence 600 feet, bearing west to the southwest corner,  
thence 1500 feet, bearing north to the northwest corner,  
thence 600 feet, bearing east to the northeast corner,  
the point of beginning.

The following map sets forth the boundaries of the claim(s) in the quarter section(s) previously noted.

AMC446396

RECEIVED  
DLM AZ STATE OFFICE  
2017 OCT 20 A 8:29  
PHOENIX, ARIZONA



For the purpose of creating parallel end lines, as required by 30U.S.C.\$23, the above boundaries may overlap fee owned minerals, patented mining claims, or Stock Raising Homestead Act lands currently closed to mineral entry for the purpose of locating mining claims according to 43U.S.C.\$299(b). Childs Geoscience Inc. does not claim any mineral interest in such lands by this mining claim. To the extent of any overlap thereon, Childs Geoscience Inc. hereby disclaims and excludes from this claim any mineral interest in those lands not currently open to the location of mining claims.

The locator of the claim is Childs Geoscience Inc., 1700 W Koch St #6, Bozeman, MT, 59715.


State of Montana  
County of Gallatin

The undersigned, being duly sworn, says that he is an authorized agent of the locator, that said location and the foregoing certificate were made in good faith; and that the matters set forth in the foregoing certificate are true to the best of his own knowledge.

*[Handwritten Signature]*  
Agent

RECEIVED  
 PLM AZ DISTRICT OFFICE  
 2017 OCT 20 A 8:29  
 PHOENIX, ARIZONA

This instrument was signed, sworn to and acknowledged before me on 09-22, 2017 by Ben VandenBos, Agent.



(SEAL)

*[Handwritten Signature]*  
[Signature of Notary]  
Shauna Curtis  
[Printed Name of Notary]  
 Notary Public for the State of Montana  
 Residing at Bozeman  
 [City of Residence]

My commission expires: 03-24 2019  
 [Month Day Year]

AMC446396



After Recording Return to:

John Childs  
Childs Geoscience Inc.  
1700 W Koch St #6  
Bozeman, MT 59715

CERTIFICATE OF LOCATION

The undersigned hereby certifies and declares as follows:

On September 4, 2017, the SHR-089 lode mining claim, situated in Pima County, Arizona, was duly located in the following quarter section(s):

SW ¼, Section 14, T. 17S., R. 12E., Gila and Salt River Meridian  
SE ¼, Section 14, T. 17S., R. 12E., Gila and Salt River Meridian  
\_\_\_\_¼, Section \_\_\_\_, T. 17S., R. 12E., Gila and Salt River Meridian  
\_\_\_\_¼, Section \_\_\_\_, T. 17S., R. 12E., Gila and Salt River Meridian

On the day set forth above a written or printed notice of location of said claim was duly posted, conspicuously, at the location monument ("point of discovery") of said claim, which notice contained the name of the claim, the name of the locator, the date of the location (the date of the posting of said notice), and the approximate dimensions of area of the claim intended to be appropriated.

Within 90 days of posting said notice of location, the location of said claim was distinctly marked on the ground so that its boundaries can be readily traced, by monuments at each corner and at the center of each end line in accordance with Title 27 of Arizona Revised Statutes, Section 204.

A description of the claim, by directions and distances from the point of discovery, and by reference to a permanent monument, is set forth below:

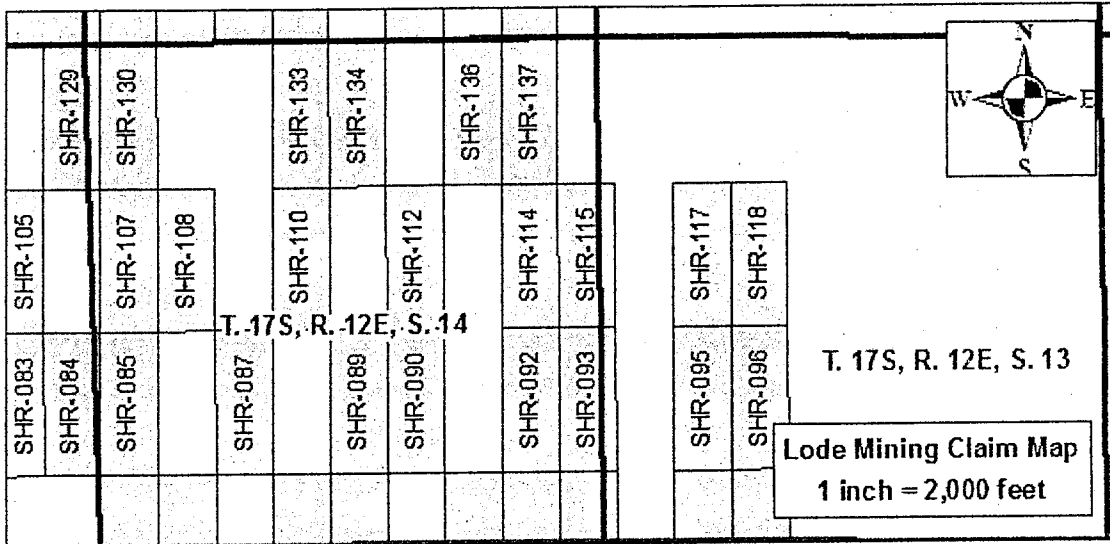
The northeast corner of the claim is 3752 feet, bearing 053°, from the permanent monument known as the southwest corner of Section 14, T. 17S., R. 12E., Gila and Salt River Meridian. The northeast corner of the claim is 1481 feet, bearing 011°, from the point of discovery. The claim boundaries are as follows:

Beginning at the northeast corner,  
thence 1500 feet, bearing south to the southeast corner,  
thence 600 feet, bearing west to the southwest corner,  
thence 1500 feet, bearing north to the northwest corner,  
thence 600 feet, bearing east to the northeast corner,  
the point of beginning.

The following map sets forth the boundaries of the claim(s) in the quarter section(s) previously noted.

AMC446397

RECEIVED  
DLM AZ STATE OFFICE  
2017 OCT 20 A 8:19  
PHOENIX, ARIZONA



AMC446397

For the purpose of creating parallel end lines, as required by 30U.S.C.\$23, the above boundaries may overlap fee owned minerals, patented mining claims, or Stock Raising Homestead Act lands currently closed to mineral entry for the purpose of locating mining claims according to 43U.S.C.\$299(b). Childs Geoscience Inc. does not claim any mineral interest in such lands by this mining claim. To the extent of any overlap thereon, Childs Geoscience Inc. hereby disclaims and excludes from this claim any mineral interest in those lands not currently open to the location of mining claims.

The locator of the claim is Childs Geoscience Inc., 1700 W Koch St #6, Bozeman, MT, 59715.


State of Montana  
County of Gallatin

The undersigned, being duly sworn, says that he is an authorized agent of the locator; that said location and the foregoing certificate were made in good faith; and that the matters set forth in the foregoing certificate are true to the best of his own knowledge.

*[Handwritten Signature]*  
Agent

RECEIVED  
MONTANA STATE OFFICE  
OCT 20 11 08 2011  
BOZEMAN, MONTANA

This instrument was signed, sworn to and acknowledged before me on 9/22, 2017 by Ben VandenBos, Agent.



(SEAL)

*Ramsey J Rios*  
[Signature of Notary]  
Ramsey J Rios  
[Printed Name of Notary]  
Notary Public for the State of Montana  
Residing at Bozeman  
[City of Residence]  
My commission expires: May 1 2021  
[Month Day Year]

After Recording Return to:

John Childs  
Childs Geoscience Inc.  
1700 W Koch St #6  
Bozeman, MT 59715

CERTIFICATE OF LOCATION

The undersigned hereby certifies and declares as follows:

On September 4, 2017, the SHR-090 lode mining claim, situated in Pima County, Arizona, was duly located in the following quarter section(s):

- SE ¼, Section 14, T. 17S., R. 12E., Gila and Salt River Meridian
- \_\_\_\_¼, Section \_\_, T. 17S., R. 12E., Gila and Salt River Meridian
- \_\_\_\_¼, Section \_\_, T. 17S., R. 12E., Gila and Salt River Meridian
- \_\_\_\_¼, Section \_\_, T. 17S., R. 12E., Gila and Salt River Meridian

On the day set forth above a written or printed notice of location of said claim was duly posted, conspicuously, at the location monument ("point of discovery") of said claim, which notice contained the name of the claim, the name of the locator, the date of the location (the date of the posting of said notice), and the approximate dimensions of area of the claim intended to be appropriated.

Within 90 days of posting said notice of location, the location of said claim was distinctly marked on the ground so that its boundaries can be readily traced, by monuments at each corner and at the center of each end line in accordance with Title 27 of Arizona Revised Statutes, Section 204.

A description of the claim, by directions and distances from the point of discovery, and by reference to a permanent monument, is set forth below:

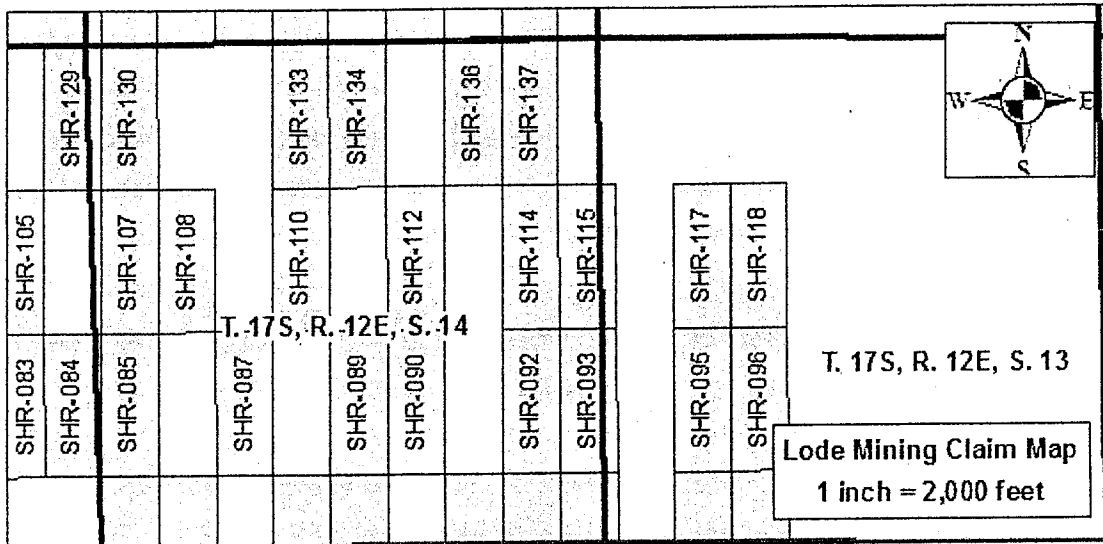
The northeast corner of the claim is 4248 feet, bearing 057°, from the permanent monument known as the southwest corner of Section 14, T. 17S., R. 12E., Gila and Salt River Meridian. The northeast corner of the claim is 1481 feet, bearing 011°, from the point of discovery. The claim boundaries are as follows:

Beginning at the northeast corner,  
thence 1500 feet, bearing south to the southeast corner,  
thence 600 feet, bearing west to the southwest corner,  
thence 1500 feet, bearing north to the northwest corner,  
thence 600 feet, bearing east to the northeast corner,  
the point of beginning.

The following map sets forth the boundaries of the claim(s) in the quarter section(s) previously noted.

AMC446398

RECEIVED  
BLM AZ STATE OFFICE  
2017 OCT 20 A 8:21  
PHOENIX, ARIZONA



AMC446398

For the purpose of creating parallel end lines, as required by 30U.S.C.\$23, the above boundaries may overlap fee owned minerals, patented mining claims, or Stock Raising Homestead Act lands currently closed to mineral entry for the purpose of locating mining claims according to 43U.S.C.\$299(b). Childs Geoscience Inc. does not claim any mineral interest in such lands by this mining claim. To the extent of any overlap thereon, Childs Geoscience Inc. hereby disclaims and excludes from this claim any mineral interest in those lands not currently open to the location of mining claims.

The locator of the claim is Childs Geoscience Inc., 1700 W Koch St #6, Bozeman, MT, 59715.


State of Montana  
County of Gallatin

The undersigned, being duly sworn, says that he is an authorized agent of the locator, that said location and the foregoing certificate were made in good faith; and that the matters set forth in the foregoing certificate are true to the best of his own knowledge.

*[Handwritten Signature]*  
Agent

RECEIVED  
L.M.A. SERVICE OFFICE  
PHOENIX, ARIZONA  
2017 OCT 20 A 3:11

This instrument was signed, sworn to and acknowledged before me on 09-22, 2017 by Ben VandenBos, Agent.



(SEAL)

*[Handwritten Signature]*  
[Signature of Notary]  
Shauna Curtis  
[Printed Name of Notary]  
Notary Public for the State of Montana  
Residing at Bozeman  
[City of Residence]  
My commission expires: 03-24 2019  
[Month Day Year]



After Recording Return to:

John Childs  
Childs Geoscience Inc.  
1700 W Koch St #6  
Bozeman, MT 59715

CERTIFICATE OF LOCATION

The undersigned hereby certifies and declares as follows:

On September 4, 2017, the SHR-092 lode mining claim, situated in Pima County, Arizona, was duly located in the following quarter section(s):

SE ¼, Section 14, T. 17S., R. 12E., Gila and Salt River Meridian  
\_\_\_\_ ¼, Section \_\_\_\_, T. 17S., R. 12E., Gila and Salt River Meridian  
\_\_\_\_ ¼, Section \_\_\_\_, T. 17S., R. 12E., Gila and Salt River Meridian  
\_\_\_\_ ¼, Section \_\_\_\_, T. 17S., R. 12E., Gila and Salt River Meridian

On the day set forth above a written or printed notice of location of said claim was duly posted, conspicuously, at the location monument ("point of discovery") of said claim, which notice contained the name of the claim, the name of the locator, the date of the location (the date of the posting of said notice), and the approximate dimensions of area of the claim intended to be appropriated.

Within 90 days of posting said notice of location, the location of said claim was distinctly marked on the ground so that its boundaries can be readily traced, by monuments at each corner and at the center of each end line in accordance with Title 27 of Arizona Revised Statutes, Section 204.

A description of the claim, by directions and distances from the point of discovery, and by reference to a permanent monument, is set forth below:

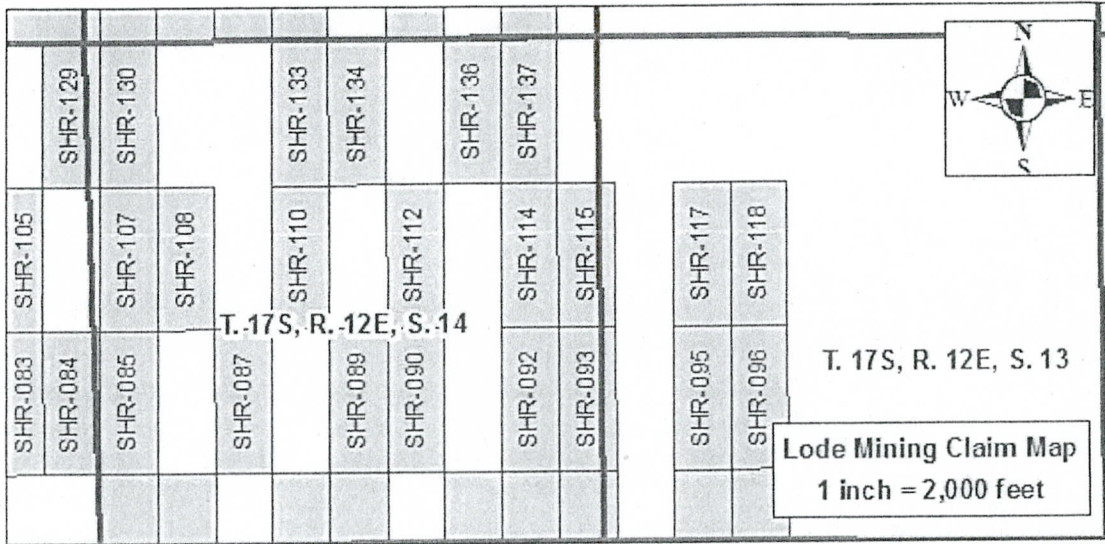
The northeast corner of the claim is 5305 feet, bearing 064°, from the permanent monument known as the southwest corner of Section 14, T. 17S., R. 12E., Gila and Salt River Meridian. The northeast corner of the claim is 1481 feet, bearing 011°, from the point of discovery. The claim boundaries are as follows:

Beginning at the northeast corner,  
thence 1500 feet, bearing south to the southeast corner,  
thence 600 feet, bearing west to the southwest corner,  
thence 1500 feet, bearing north to the northwest corner,  
thence 600 feet, bearing east to the northeast corner,  
the point of beginning.

The following map sets forth the boundaries of the claim(s) in the quarter section(s) previously noted.

AMC446399

RECEIVED  
DLM AT STATE OFFICE  
2017 OCT 20 A 8:20  
PHOENIX, ARIZONA



AMC446399

For the purpose of creating parallel end lines, as required by 30U.S.C.§23, the above boundaries may overlap fee owned minerals, patented mining claims, or Stock Raising Homestead Act lands currently closed to mineral entry for the purpose of locating mining claims according to 43U.S.C.§299(b). Childs Geoscience Inc. does not claim any mineral interest in such lands by this mining claim. To the extent of any overlap thereon, Childs Geoscience Inc. hereby disclaims and excludes from this claim any mineral interest in those lands not currently open to the location of mining claims.

The locator of the claim is Childs Geoscience Inc., 1700 W Koch St #6, Bozeman, MT, 59715.

State of Montana  
County of Gallatin


The undersigned, being duly sworn, says that he is an authorized agent of the locator; that said location and the foregoing certificate were made in good faith; and that the matters set forth in the foregoing certificate are true to the best of his own knowledge.

*[Handwritten Signature]*

Agent

RECEIVED  
BLM AZ STATE OFFICE  
2017 OCT 09 A 8:30  
PHOENIX ARIZONA

This instrument was signed, sworn to and acknowledged before me on 9/22, 2017 by Ben VandenBos, Agent.



(SEAL)

*Ramsey J Rios*  
[Signature of Notary]  
Ramsey J Rios  
[Printed Name of Notary]  
Notary Public for the State of Montana  
Residing at Bozeman  
[City of Residence]

My commission expires: May 1 20 21  
[Month Day Year]



After Recording Return to:

John Childs  
Childs Geoscience Inc.  
1700 W Koch St #6  
Bozeman, MT 59715

CERTIFICATE OF LOCATION

The undersigned hereby certifies and declares as follows:

On September 4, 2017, the SHR-093 lode mining claim, situated in Pima County, Arizona, was duly located in the following quarter section(s):

SW ¼, Section 13, T. 17S., R. 12E., Gila and Salt River Meridian  
SE ¼, Section 14, T. 17S., R. 12E., Gila and Salt River Meridian  
\_\_\_\_¼, Section \_\_\_\_, T. 17S., R. 12E., Gila and Salt River Meridian  
\_\_\_\_¼, Section \_\_\_\_, T. 17S., R. 12E., Gila and Salt River Meridian

On the day set forth above a written or printed notice of location of said claim was duly posted, conspicuously, at the location monument ("point of discovery") of said claim, which notice contained the name of the claim, the name of the locator, the date of the location (the date of the posting of said notice), and the approximate dimensions of area of the claim intended to be appropriated.

Within 90 days of posting said notice of location, the location of said claim was distinctly marked on the ground so that its boundaries can be readily traced, by monuments at each corner and at the center of each end line in accordance with Title 27 of Arizona Revised Statutes, Section 204.

A description of the claim, by directions and distances from the point of discovery, and by reference to a permanent monument, is set forth below:

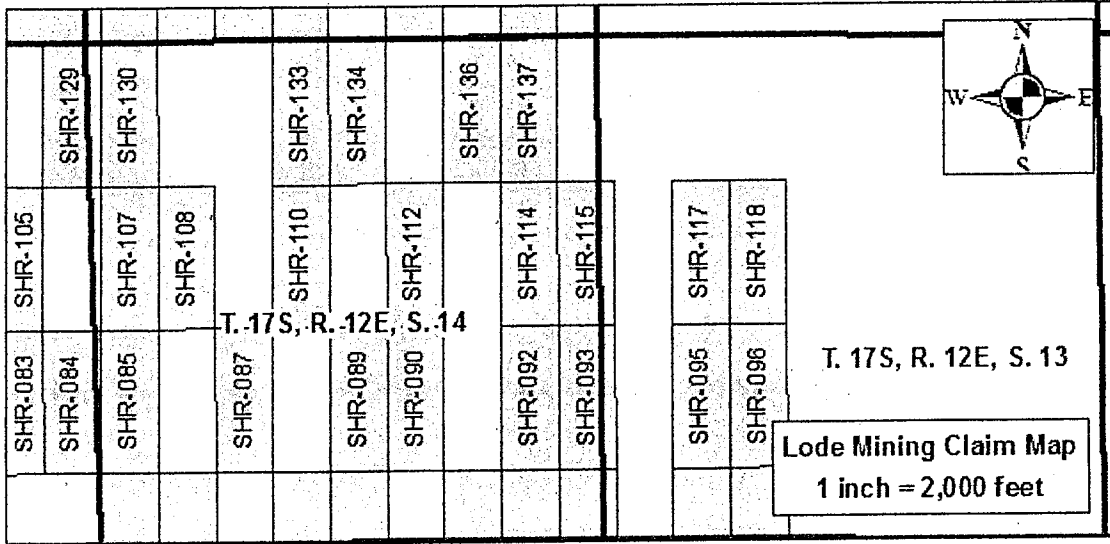
The northeast corner of the claim is 5854 feet, bearing 067°, from the permanent monument known as the southwest corner of Section 14, T. 17S., R. 12E., Gila and Salt River Meridian. The northeast corner of the claim is 1481 feet, bearing 011°, from the point of discovery. The claim boundaries are as follows:

Beginning at the northeast corner,  
thence 1500 feet, bearing south to the southeast corner,  
thence 600 feet, bearing west to the southwest corner,  
thence 1500 feet, bearing north to the northwest corner,  
thence 600 feet, bearing east to the northeast corner,  
the point of beginning.

The following map sets forth the boundaries of the claim(s) in the quarter section(s) previously noted.

AMC446400

RECEIVED  
BLM AZ STATE OFFICE  
2017 OCT 20 A 8:31  
PHOENIX, ARIZONA



AMC446400

For the purpose of creating parallel end lines, as required by 30U.S.C.\$23, the above boundaries may overlap fee owned minerals, patented mining claims, or Stock Raising Homestead Act lands currently closed to mineral entry for the purpose of locating mining claims according to 43U.S.C.\$299(b). Childs Geoscience Inc. does not claim any mineral interest in such lands by this mining claim. To the extent of any overlap thereon, Childs Geoscience Inc. hereby disclaims and excludes from this claim any mineral interest in those lands not currently open to the location of mining claims.

The locator of the claim is Childs Geoscience Inc., 1700 W Koch St #6, Bozeman, MT 59715.

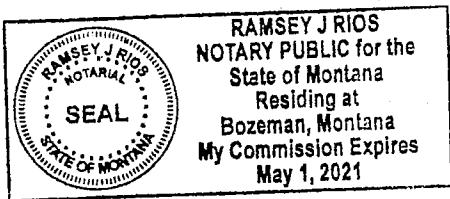
State of Montana  
County of Gallatin

The undersigned, being duly sworn, says that he is an authorized agent of the locator; that said location and the foregoing certificate were made in good faith; and that the matters set forth in the foregoing certificate are true to the best of his own knowledge.

*[Handwritten Signature]*  
Agent

RECEIVED  
MAY 17 2017  
MONTANA  
NOTARY PUBLIC OFFICE

This instrument was signed, sworn to and acknowledged before me on 9/22, 2017 by Ben VandenBos, Agent.



(SEAL)

*Ramsey J Rios*  
[Signature of Notary]  
Ramsey J Rios  
[Printed Name of Notary]  
Notary Public for the State of Montana  
Residing at Bozeman  
[City of Residence]  
My commission expires: May 1 2021  
[Month Day Year]



After Recording Return to:

John Childs  
Childs Geoscience Inc.  
1700 W Koch St #6  
Bozeman, MT 59715

CERTIFICATE OF LOCATION

The undersigned hereby certifies and declares as follows:

On September 4, 2017, the SHR-095 lode mining claim, situated in Pima County, Arizona, was duly located in the following quarter section(s):

SW ¼, Section 13, T. 17S., R. 12E., Gila and Salt River Meridian  
\_\_\_\_¼, Section \_\_\_\_, T. 17S., R. 12E., Gila and Salt River Meridian  
\_\_\_\_¼, Section \_\_\_\_, T. 17S., R. 12E., Gila and Salt River Meridian  
\_\_\_\_¼, Section \_\_\_\_, T. 17S., R. 12E., Gila and Salt River Meridian

On the day set forth above a written or printed notice of location of said claim was duly posted, conspicuously, at the location monument ("point of discovery") of said claim, which notice contained the name of the claim, the name of the locator, the date of the location (the date of the posting of said notice), and the approximate dimensions of area of the claim intended to be appropriated.

Within 90 days of posting said notice of location, the location of said claim was distinctly marked on the ground so that its boundaries can be readily traced, by monuments at each corner and at the center of each end line in accordance with Title 27 of Arizona Revised Statutes, Section 204.

A description of the claim, by directions and distances from the point of discovery, and by reference to a permanent monument, is set forth below:

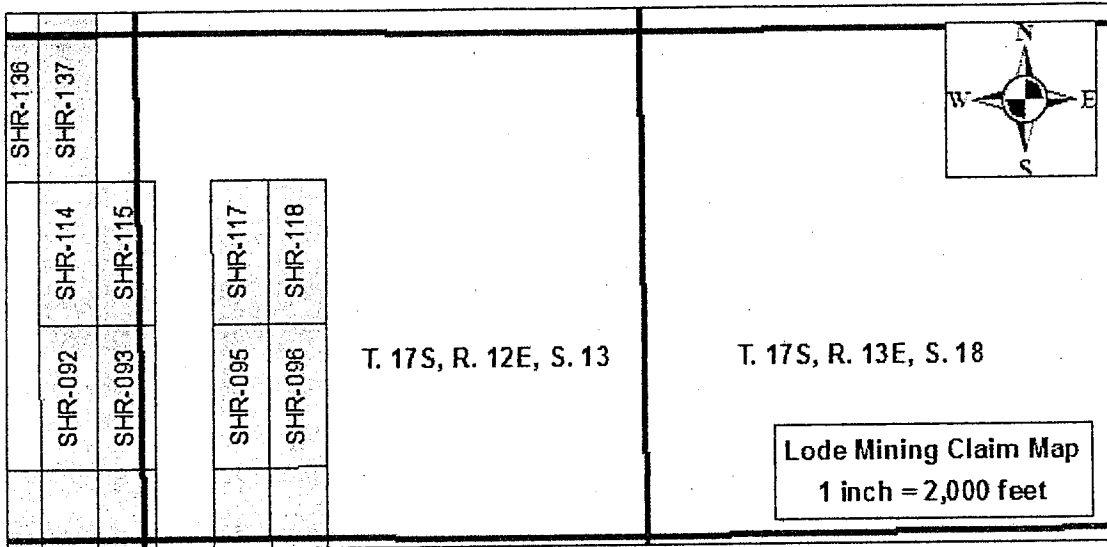
The northeast corner of the claim is 6977 feet, bearing 071°, from the permanent monument known as the southwest corner of Section 14, T. 17S., R. 12E., Gila and Salt River Meridian. The northeast corner of the claim is 1481 feet, bearing 011°, from the point of discovery. The claim boundaries are as follows:

Beginning at the northeast corner,  
thence 1500 feet, bearing south to the southeast corner,  
thence 600 feet, bearing west to the southwest corner,  
thence 1500 feet, bearing north to the northwest corner,  
thence 600 feet, bearing east to the northeast corner,  
the point of beginning.

The following map sets forth the boundaries of the claim(s) in the quarter section(s) previously noted.

AMC446401

RECEIVED  
BLM AZ STATE OFFICE  
2017 OCT 20 A 8:20  
PHOENIX, ARIZONA



AMC446401

For the purpose of creating parallel end lines, as required by 30U.S.C.§23, the above boundaries may overlap fee owned minerals, patented mining claims, or Stock Raising Homestead Act lands currently closed to mineral entry for the purpose of locating mining claims according to 43U.S.C.§299(b). Childs Geoscience Inc. does not claim any mineral interest in such lands by this mining claim. To the extent of any overlap thereon, Childs Geoscience Inc. hereby disclaims and excludes from this claim any mineral interest in those lands not currently open to the location of mining claims.

The locator of the claim is Childs Geoscience Inc., 1700 W Koch St #6, Bozeman, MT, 59715.


State of Montana  
County of Gallatin

The undersigned, being duly sworn, says that he is an authorized agent of the locator, that said location and the foregoing certificate were made in good faith; and that the matters set forth in the foregoing certificate are true to the best of his own knowledge.

*Ben Van den Bos*  
Agent

RECEIVED  
DEPT. OF STATE  
OCT 20 2017  
PHOENIX, ARIZONA

This instrument was signed, sworn to and acknowledged before me on 09-22, 2017 by Ben Van denBos, Agent.



(SEAL)

*Shauna Curtis*  
[Signature of Notary]  
Shauna Curtis  
[Printed Name of Notary]  
Notary Public for the State of Montana  
Residing at Bozeman  
[City of Residence]

My commission expires: 03-24 2019  
[Month Day Year]

After Recording Return to:

John Childs  
Childs Geoscience Inc.  
1700 W Koch St #6  
Bozeman, MT 59715

CERTIFICATE OF LOCATION

The undersigned hereby certifies and declares as follows:

On September 4, 2017, the SHR-096 lode mining claim, situated in Pima County, Arizona, was duly located in the following quarter section(s):

- SW ¼, Section 13, T. 17S., R. 12E., Gila and Salt River Meridian
- \_\_\_\_¼, Section \_\_\_\_, T. 17S., R. 12E., Gila and Salt River Meridian
- \_\_\_\_¼, Section \_\_\_\_, T. 17S., R. 12E., Gila and Salt River Meridian
- \_\_\_\_¼, Section \_\_\_\_, T. 17S., R. 12E., Gila and Salt River Meridian

On the day set forth above a written or printed notice of location of said claim was duly posted, conspicuously, at the location monument ("point of discovery") of said claim, which notice contained the name of the claim, the name of the locator, the date of the location (the date of the posting of said notice), and the approximate dimensions of area of the claim intended to be appropriated.

Within 90 days of posting said notice of location, the location of said claim was distinctly marked on the ground so that its boundaries can be readily traced, by monuments at each corner and at the center of each end line in accordance with Title 27 of Arizona Revised Statutes, Section 204.

A description of the claim, by directions and distances from the point of discovery, and by reference to a permanent monument, is set forth below:

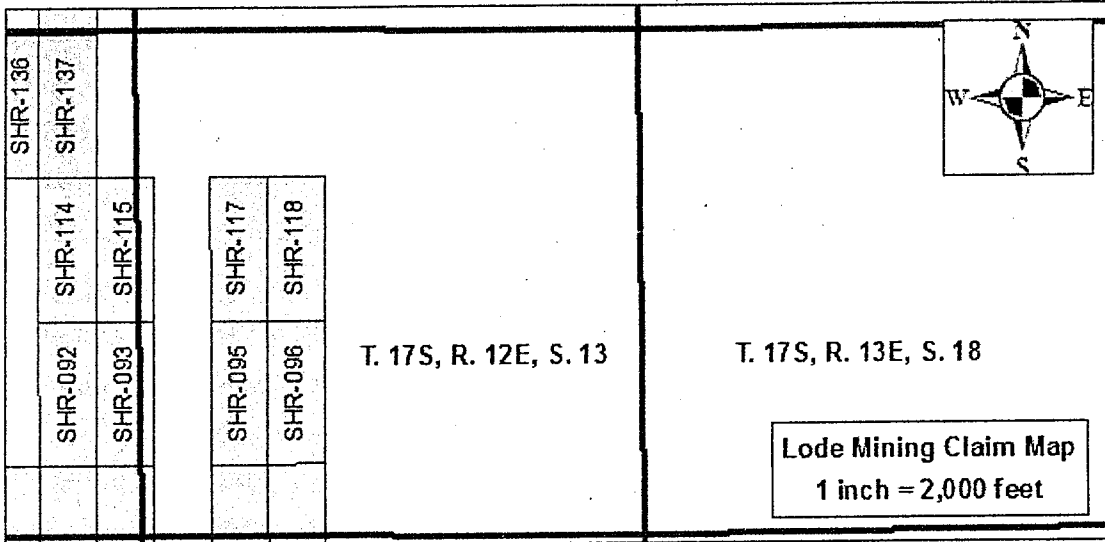
The northeast corner of the claim is 7548 feet, bearing 072°, from the permanent monument known as the southwest corner of Section 14, T. 17S., R. 12E., Gila and Salt River Meridian. The northeast corner of the claim is 1481 feet, bearing 011°, from the point of discovery. The claim boundaries are as follows:

Beginning at the northeast corner,  
thence 1500 feet, bearing south to the southeast corner,  
thence 600 feet, bearing west to the southwest corner,  
thence 1500 feet, bearing north to the northwest corner,  
thence 600 feet, bearing east to the northeast corner,  
the point of beginning.

The following map sets forth the boundaries of the claim(s) in the quarter section(s) previously noted.

AMC446402

RECEIVED  
BLM AZ STATE OFFICE  
2017 OCT 20 A 8:30  
PHOENIX, ARIZONA



AMC446402

For the purpose of creating parallel end lines, as required by 30U.S.C.\$23, the above boundaries may overlap fee owned minerals, patented mining claims, or Stock Raising Homestead Act lands currently closed to mineral entry for the purpose of locating mining claims according to 43U.S.C.\$299(b). Childs Geoscience Inc. does not claim any mineral interest in such lands by this mining claim. To the extent of any overlap thereon, Childs Geoscience Inc. hereby disclaims and excludes from this claim any mineral interest in those lands not currently open to the location of mining claims.

The locator of the claim is Childs Geoscience Inc., 1700 W Koch St #6, Bozeman, MT, 59715.


State of Montana  
County of Gallatin

The undersigned, being duly sworn, says that he is an authorized agent of the locator; that said location and the foregoing certificate were made in good faith; and that the matters set forth in the foregoing certificate are true to the best of his own knowledge.

*[Handwritten Signature]*, Agent

RECEIVED  
PLM 7 STATE OFFICE  
2017 OCT 20 AM 11:30  
PHOENIX, ARIZONA

This instrument was signed, sworn to and acknowledged before me on 07-22, 2017 by Ben VandenBos, Agent.



(SEAL)

*[Handwritten Signature]*  
[Signature of Notary]  
Shauna Curtis  
[Printed Name of Notary]

Notary Public for the State of Montana  
Residing at Bozeman  
[City of Residence]

My commission expires: 03-24 2019  
[Month Day Year]



After Recording Return to:

John Childs  
Childs Geoscience Inc.  
1700 W Koch St #6  
Bozeman, MT 59715

CERTIFICATE OF LOCATION

The undersigned hereby certifies and declares as follows:

On September 4th, 2017, the SHR-098 lode mining claim, situated in Pima County, Arizona, was duly located in the following quarter section(s):

NW¼, Section 15, T. 17S., R. 12E., Gila and Salt River Meridian  
SW¼, Section 15 T. 17S., R. 12E., Gila and Salt River Meridian  
\_\_\_\_¼, Section \_\_\_\_, T. 17S., R. 12E., Gila and Salt River Meridian  
\_\_\_\_¼, Section \_\_\_\_, T. 17S., R. 12E., Gila and Salt River Meridian

On the day set forth above a written or printed notice of location of said claim was duly posted, conspicuously, at the location monument ("point of discovery") of said claim, which notice contained the name of the claim, the name of the locator, the date of the location (the date of the posting of said notice), and the approximate dimensions of area of the claim intended to be appropriated.

Within 90 days of posting said notice of location, the location of said claim was distinctly marked on the ground so that its boundaries can be readily traced, by monuments at each corner and at the center of each end line in accordance with Title 27 of Arizona Revised Statutes, Section 204.

A description of the claim, by directions and distances from the point of discovery, and by reference to a permanent monument, is set forth below:

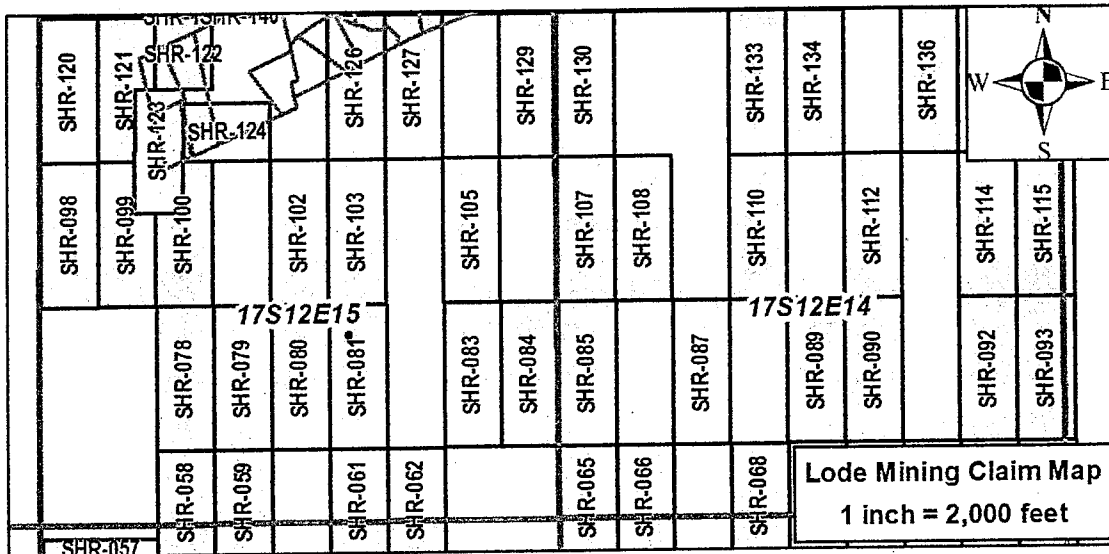
The northeast corner of the claim is 6084 feet, bearing 307, from the permanent monument known as the southwest corner of Section 14, T. 17S., R. 12E., Gila and Salt River Meridian. The northeast corner of the claim is 305 feet, bearing 80, from the point of discovery. The claim boundaries are as follows:

Beginning at the northeast corner,  
thence 1500 feet, bearing South to the southeast corner,  
thence 600 feet, bearing West to the southwest corner,  
thence 1500 feet, bearing North to the northwest corner,  
thence 600 feet, bearing East to the northeast corner,  
the point of beginning.

The attached map sets forth the boundaries of the claim(s) in the quarter sections previously noted.

AMC446403

RECEIVED  
DLM AZ STATE OFFICE  
2017 OCT 20 A 8:30  
PHOENIX, ARIZONA



For the purpose of creating parallel end lines, as required by 30U.S.C. §23, the above boundaries may overlap fee owned minerals, patented mining claims, or Stock Raising Homestead Act lands currently closed to mineral entry for the purpose of locating mining claims according to 43U.S.C. §299(b). Childs Geoscience Inc. does not claim any mineral interest in such lands by this mining claim. To the extent of any overlap thereon, Childs Geoscience Inc. hereby disclaims and excludes from this claim any mineral interest in those lands not currently open to the location of mining claims.

The locator of the claim is Childs Geoscience Inc., 1700 W Koch St #6, Bozeman, MT, 59715.

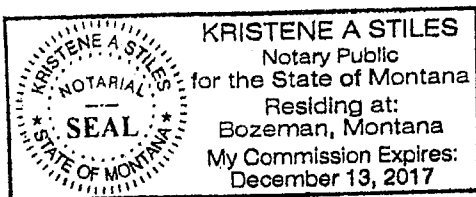
State of Montana  
County of Gallatin

The undersigned, being duly sworn, says that he is an authorized agent of the locator that said location and the foregoing certificate were made in good faith; and that the matters set forth in the foregoing certificate are true to the best of his own knowledge.

Chad Walby, Agent

RECEIVED  
 BLM MONTANA OFFICE  
 2017 OCT 10 AM 10:58  
 PHOENIX, ARIZONA

This instrument was signed, sworn to and acknowledged before me on September 28 2017 by Chad Walby, Agent.



(SEAL)

Kristene A. Stiles  
 [Signature of Notary]  
KRISTENE A. STILES  
 [Printed Name of Notary]  
 Notary Public for the State of MONTANA  
 Residing at BOZEMAN, MT  
 [City of Residence]  
 My commission expires: 12 13 2017  
 [Month Day Year]

A M C 4 4 6 4 0 3

After Recording Return to:

John Childs  
Childs Geoscience Inc.  
1700 W Koch St #6  
Bozeman, MT 59715

CERTIFICATE OF LOCATION

The undersigned hereby certifies and declares as follows:

On September 4th, 2017, the SHR-099 lode mining claim, situated in Pima County, Arizona, was duly located in the following quarter section(s):

- NW¼, Section 15, T. 17S., R. 12E., Gila and Salt River Meridian
- SW¼, Section 15 T. 17S., R. 12E., Gila and Salt River Meridian
- \_\_\_\_¼, Section \_\_\_\_, T. 17S., R. 12E., Gila and Salt River Meridian
- \_\_\_\_¼, Section \_\_\_\_, T. 17S., R. 12E., Gila and Salt River Meridian

On the day set forth above a written or printed notice of location of said claim was duly posted, conspicuously, at the location monument ("point of discovery") of said claim, which notice contained the name of the claim, the name of the locator, the date of the location (the date of the posting of said notice), and the approximate dimensions of area of the claim intended to be appropriated.

Within 90 days of posting said notice of location, the location of said claim was distinctly marked on the ground so that its boundaries can be readily traced, by monuments at each corner and at the center of each end line in accordance with Title 27 of Arizona Revised Statutes, Section 204.

A description of the claim, by directions and distances from the point of discovery, and by reference to a permanent monument, is set forth below:

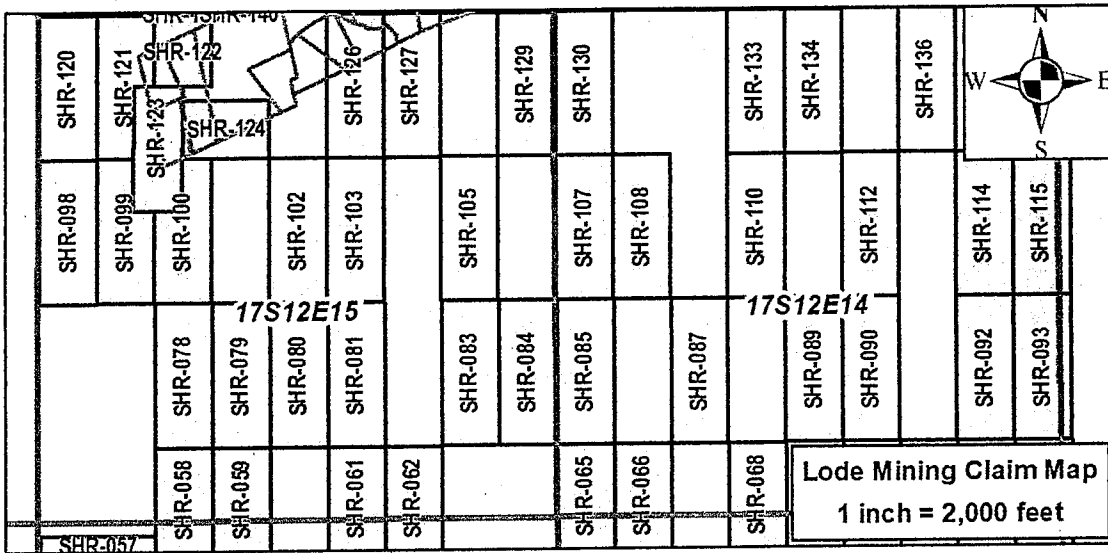
The northeast corner of the claim is 5623 feet, bearing 311, from the permanent monument known as the southwest corner of Section 14, T. 17S., R. 12E., Gila and Salt River Meridian. The northeast corner of the claim is 305 feet, bearing 80, from the point of discovery. The claim boundaries are as follows:

Beginning at the northeast corner,  
thence 1500 feet, bearing South to the southeast corner,  
thence 600 feet, bearing West to the southwest corner,  
thence 1500 feet, bearing North to the northwest corner,  
thence 600 feet, bearing East to the northeast corner,  
the point of beginning.

The attached map sets forth the boundaries of the claim(s) in the quarter sections previously noted.

AMC 446404

RECEIVED  
BLM AZ STATE OFFICE  
2017 OCT 20 A 8:31  
PHOENIX, ARIZONA



AMC446404

For the purpose of creating parallel end lines, as required by 30U.S.C. §23, the above boundaries may overlap fee owned minerals, patented mining claims, or Stock Raising Homestead Act lands currently closed to mineral entry for the purpose of locating mining claims according to 43U.S.C. §299(b). Childs Geoscience Inc. does not claim any mineral interest in such lands by this mining claim. To the extent of any overlap thereon, Childs Geoscience Inc. hereby disclaims and excludes from this claim any mineral interest in those lands not currently open to the location of mining claims.

The locator of the claim is Childs Geoscience Inc., 1700 W Koch St #6, Bozeman, MT, 59715.

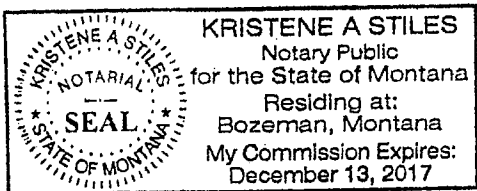
State of Montana  
County of Gallatin

The undersigned, being duly sworn, says that he is an authorized agent of the locator; that said location and the foregoing certificate were made in good faith; and that the matters set forth in the foregoing certificate are true to the best of his own knowledge.

*Chad Walby*  
Agent

RECEIVED  
BULM AT GALLATIN OFFICE  
2017 OCT 28 A 3:31  
PHOENIX, ARIZONA

This instrument was signed, sworn to and acknowledged before me on September 28 2017 by Chad Walby, Agent.



(SEAL)

*Kristene A. Stiles*  
[Signature of Notary]  
**KRISTENE A. STILES**  
[Printed Name of Notary]  
Notary Public for the State of MONTANA  
Residing at BOZEMAN, MT  
[City of Residence]

My commission expires: 12 13 2017  
[Month Day Year]



After Recording Return to:

John Childs  
Childs Geoscience Inc.  
1700 W Koch St #6  
Bozeman, MT 59715

CERTIFICATE OF LOCATION

The undersigned hereby certifies and declares as follows:

On September 4th, 2017, the SHR-100 lode mining claim, situated in Pima County, Arizona, was duly located in the following quarter section(s):

NW¼, Section 15, T. 17S., R. 12E., Gila and Salt River Meridian  
SW¼, Section 15 T. 17S., R. 12E., Gila and Salt River Meridian  
\_\_\_\_¼, Section \_\_\_\_, T. 17S., R. 12E., Gila and Salt River Meridian  
\_\_\_\_¼, Section \_\_\_\_, T. 17S., R. 12E., Gila and Salt River Meridian

On the day set forth above a written or printed notice of location of said claim was duly posted, conspicuously, at the location monument ("point of discovery") of said claim, which notice contained the name of the claim, the name of the locator, the date of the location (the date of the posting of said notice), and the approximate dimensions of area of the claim intended to be appropriated.

Within 90 days of posting said notice of location, the location of said claim was distinctly marked on the ground so that its boundaries can be readily traced, by monuments at each corner and at the center of each end line in accordance with Title 27 of Arizona Revised Statutes, Section 204.

A description of the claim, by directions and distances from the point of discovery, and by reference to a permanent monument, is set forth below:

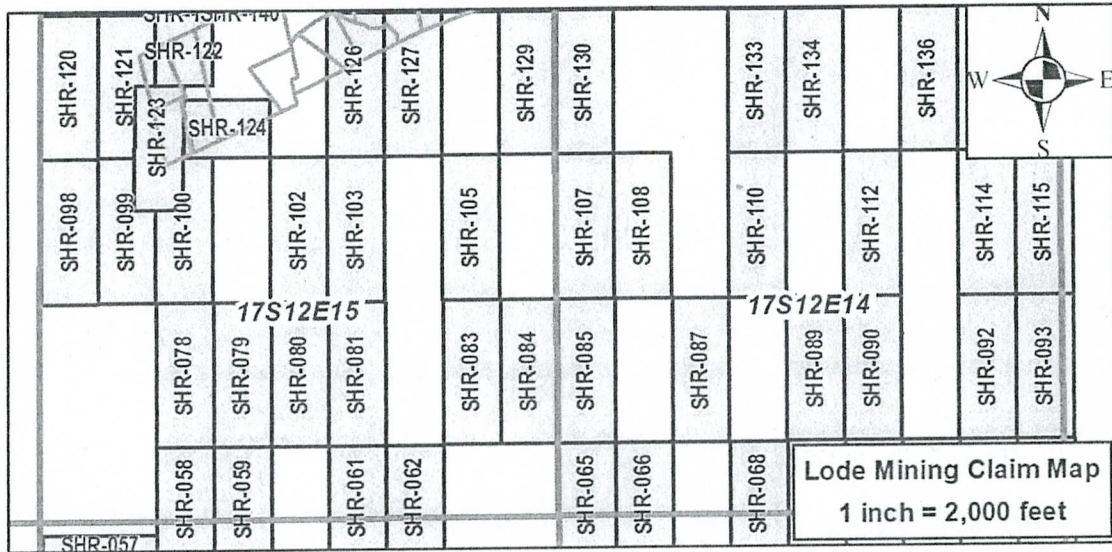
The northeast corner of the claim is 5191 feet, bearing 316, from the permanent monument known as the southwest corner of Section 14, T. 17S., R. 12E., Gila and Salt River Meridian. The northeast corner of the claim is 1481 feet, bearing 11, from the point of discovery. The claim boundaries are as follows:

Beginning at the northeast corner,  
thence 1500 feet, bearing South to the southeast corner,  
thence 600 feet, bearing West to the southwest corner,  
thence 1500 feet, bearing North to the northwest corner,  
thence 600 feet, bearing East to the northeast corner,  
the point of beginning.

The attached map sets forth the boundaries of the claim(s) in the quarter sections previously noted.

AMC446405

RECEIVED  
BLM AZ STATE OFFICE  
2017 OCT 20 A 9:31  
PHOENIX, ARIZONA



AMC446405

For the purpose of creating parallel end lines, as required by 30U.S.C.\$23, the above boundaries may overlap fee owned minerals, patented mining claims, or Stock Raising Homestead Act lands currently closed to mineral entry for the purpose of locating mining claims according to 43U.S.C.\$299(b). Childs Geoscience Inc. does not claim any mineral interest in such lands by this mining claim. To the extent of any overlap thereon, Childs Geoscience Inc. hereby disclaims and excludes from this claim any mineral interest in those lands not currently open to the location of mining claims.

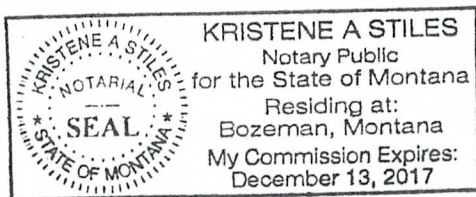
The locator of the claim is Childs Geoscience Inc., 1700 W Koch St #6, Bozeman, MT, 59715.

State of Montana  
County of Gallatin

The undersigned, being duly sworn, says that he is an authorized agent of the locator, that said location and the foregoing certificate were made in good faith; and that the matters set forth in the foregoing certificate are true to the best of his own knowledge.

Chad Walby, Agent

This instrument was signed, sworn to and acknowledged before me on SEPTEMBER 28 2017 by Chad Walby, Agent.



(SEAL)

Kristene A. Stiles

[Signature of Notary]

KRISTENE A. STILES

[Printed Name of Notary]

Notary Public for the State of MONTANA

Residing at BOZEMAN, MT

[City of Residence]

My commission expires: 12 13 2017  
[Month Day Year]

RECEIVED  
BLAZ STATE OFFICE  
OCT 20 2017  
PHENIX, ARIZONA



After Recording Return to:

John Childs  
Childs Geoscience Inc.  
1700 W Koch St #6  
Bozeman, MT 59715

CERTIFICATE OF LOCATION

The undersigned hereby certifies and declares as follows:

On September 4th, 2017, the SHR-102 lode mining claim, situated in Pima County, Arizona, was duly located in the following quarter section(s):

NW¼, Section 15, T. 17S., R. 12E., Gila and Salt River Meridian  
SW¼, Section 15 T. 17S., R. 12E., Gila and Salt River Meridian  
NE¼, Section 15, T. 17S., R. 12E., Gila and Salt River Meridian  
SE¼, Section 15, T. 17S., R. 12E., Gila and Salt River Meridian

On the day set forth above a written or printed notice of location of said claim was duly posted, conspicuously, at the location monument ("point of discovery") of said claim, which notice contained the name of the claim, the name of the locator, the date of the location (the date of the posting of said notice), and the approximate dimensions of area of the claim intended to be appropriated.

Within 90 days of posting said notice of location, the location of said claim was distinctly marked on the ground so that its boundaries can be readily traced, by monuments at each corner and at the center of each end line in accordance with Title 27 of Arizona Revised Statutes, Section 204.

A description of the claim, by directions and distances from the point of discovery, and by reference to a permanent monument, is set forth below:

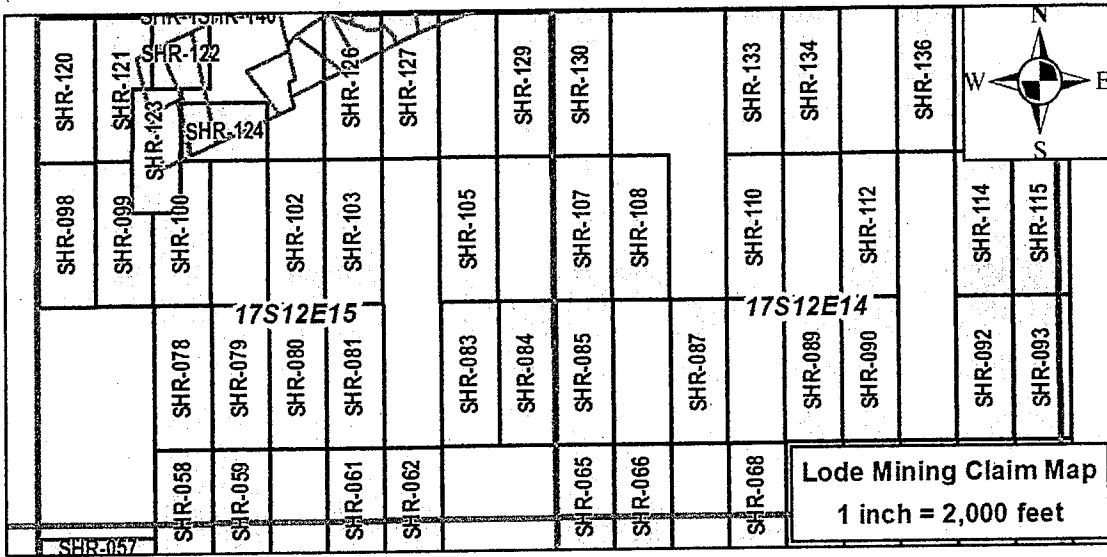
The northeast corner of the claim is 4445 feet, bearing 327, from the permanent monument known as the southwest corner of Section 14, T. 17S., R. 12E., Gila and Salt River Meridian. The northeast corner of the claim is 1481 feet, bearing 11, from the point of discovery. The claim boundaries are as follows:

Beginning at the northeast corner,  
thence 1500 feet, bearing South to the southeast corner,  
thence 600 feet, bearing West to the southwest corner,  
thence 1500 feet, bearing North to the northwest corner,  
thence 600 feet, bearing East to the northeast corner,  
the point of beginning.

The attached map sets forth the boundaries of the claim(s) in the quarter sections previously noted.

AMC446406

RECEIVED  
DLM AZ STATE OFFICE  
2017 OCT 20 A 8 30  
PHOENIX, ARIZONA



AMC446406

For the purpose of creating parallel end lines, as required by 30U.S.C.§23, the above boundaries may overlap fee owned minerals, patented mining claims, or Stock Raising Homestead Act lands currently closed to mineral entry for the purpose of locating mining claims according to 43U.S.C.§299(b). Childs Geoscience Inc. does not claim any mineral interest in such lands by this mining claim. To the extent of any overlap thereon, Childs Geoscience Inc. hereby disclaims and excludes from this claim any mineral interest in those lands not currently open to the location of mining claims.

The locator of the claim is Childs Geoscience Inc., 1700 W Koch St #6, Bozeman, MT 59715.

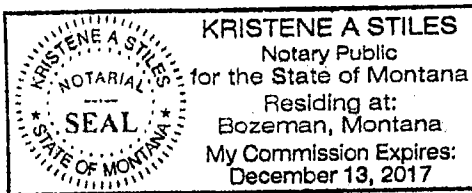
State of Montana  
County of Gallatin

The undersigned, being duly sworn, says that he is an authorized agent of the locator; that said location and the foregoing certificate were made in good faith; and that the matters set forth in the foregoing certificate are true to the best of his own knowledge.

Chad Walby, Agent

RECEIVED  
MINERAL RIGHTS OFFICE  
MONTANA  
OCT 20 10 53

This instrument was signed, sworn to and acknowledged before me on SEPTEMBER 28, 2017 by Chad Walby, Agent.



(SEAL)

Kristene A. Stiles  
[Signature of Notary]  
KRISTENE A. STILES  
[Printed Name of Notary]  
Notary Public for the State of MONTANA  
Residing at BOZEMAN, MT  
[City of Residence]  
My commission expires: 12 13 2017  
[Month Day Year]



After Recording Return to:

John Childs  
Childs Geoscience Inc.  
1700 W Koch St #6  
Bozeman, MT 59715

CERTIFICATE OF LOCATION

The undersigned hereby certifies and declares as follows:

On September 4th, 2017, the SHR-103 lode mining claim, situated in Pima County, Arizona, was duly located in the following quarter section(s):

NE¼, Section 15, T. 17S., R. 12E., Gila and Salt River Meridian  
SE¼, Section 15 T. 17S., R. 12E., Gila and Salt River Meridian  
\_\_\_\_¼, Section \_\_\_\_, T. 17S., R. 12E., Gila and Salt River Meridian  
\_\_\_\_¼, Section \_\_\_\_, T. 17S., R. 12E., Gila and Salt River Meridian

On the day set forth above a written or printed notice of location of said claim was duly posted, conspicuously, at the location monument ("point of discovery") of said claim, which notice contained the name of the claim, the name of the locator, the date of the location (the date of the posting of said notice), and the approximate dimensions of area of the claim intended to be appropriated.

Within 90 days of posting said notice of location, the location of said claim was distinctly marked on the ground so that its boundaries can be readily traced, by monuments at each corner and at the center of each end line in accordance with Title 27 of Arizona Revised Statutes, Section 204.

A description of the claim, by directions and distances from the point of discovery, and by reference to a permanent monument, is set forth below:

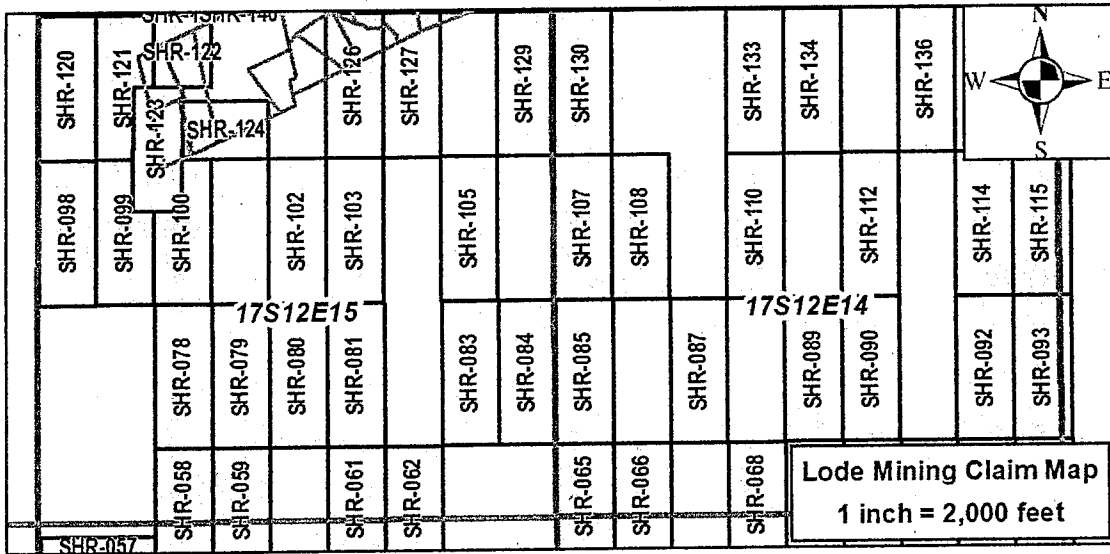
The northeast corner of the claim is 4153 feet, bearing 334, from the permanent monument known as the southwest corner of Section 14, T. 17S., R. 12E., Gila and Salt River Meridian. The northeast corner of the claim is 1481 feet, bearing 11, from the point of discovery. The claim boundaries are as follows:

Beginning at the northeast corner,  
thence 1500 feet, bearing South to the southeast corner,  
thence 600 feet, bearing West to the southwest corner,  
thence 1500 feet, bearing North to the northwest corner,  
thence 600 feet, bearing East to the northeast corner,  
the point of beginning.

The attached map sets forth the boundaries of the claim(s) in the quarter sections previously noted.

AMC446407

RECEIVED  
BLM AZ STATE OFFICE  
2017 OCT 20 A 8:31  
PHOENIX, ARIZONA



AMC446407

For the purpose of creating parallel end lines, as required by 30U.S.C. §23, the above boundaries may overlap fee owned minerals, patented mining claims, or Stock Raising Homestead Act lands currently closed to mineral entry for the purpose of locating mining claims according to 43U.S.C. §299(b). Childs Geoscience Inc. does not claim any mineral interest in such lands by this mining claim. To the extent of any overlap thereon, Childs Geoscience Inc. hereby disclaims and excludes from this claim any mineral interest in those lands not currently open to the location of mining claims.

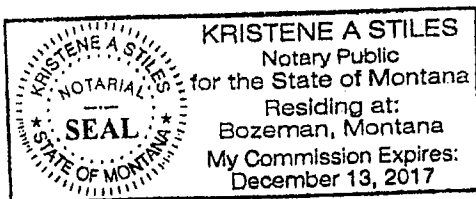
The locator of the claim is Childs Geoscience Inc., 1700 W Koch St #6, Bozeman, MT, 59715.

State of Montana  
County of Gallatin

The undersigned, being duly sworn, says that he is an authorized agent of the locator, that said location and the foregoing certificate were made in good faith; and that the matters set forth in the foregoing certificate are true to the best of his own knowledge.

Chad Walby, Agent

This instrument was signed, sworn to and acknowledged before me on September 28, 2017 by Chad Walby, Agent.



(SEAL)

Kristene A. Stiles  
[Signature of Notary]  
KRISTENE A. STILES  
[Printed Name of Notary]  
Notary Public for the State of MONTANA  
Residing at BOZEMAN, MT  
[City of Residence]

My commission expires: 12 13 2017  
[Month Day Year]

RECEIVED  
MONTANA STATE OFFICE  
SEP 28 2017  
BOZEMAN, MONTANA

After Recording Return to:

John Childs  
Childs Geoscience Inc.  
1700 W Koch St #6  
Bozeman, MT 59715

CERTIFICATE OF LOCATION

The undersigned hereby certifies and declares as follows:

On September 4th, 2017, the SHR-105 lode mining claim, situated in Pima County, Arizona, was duly located in the following quarter section(s):

NE¼, Section 15, T. 17S., R. 12E., Gila and Salt River Meridian  
SE¼, Section 15 T. 17S., R. 12E., Gila and Salt River Meridian  
\_\_\_\_¼, Section \_\_\_\_, T. 17S., R. 12E., Gila and Salt River Meridian  
\_\_\_\_¼, Section \_\_\_\_, T. 17S., R. 12E., Gila and Salt River Meridian

On the day set forth above a written or printed notice of location of said claim was duly posted, conspicuously, at the location monument ("point of discovery") of said claim, which notice contained the name of the claim, the name of the locator, the date of the location (the date of the posting of said notice), and the approximate dimensions of area of the claim intended to be appropriated.

Within 90 days of posting said notice of location, the location of said claim was distinctly marked on the ground so that its boundaries can be readily traced, by monuments at each corner and at the center of each end line in accordance with Title 27 of Arizona Revised Statutes, Section 204.

A description of the claim, by directions and distances from the point of discovery, and by reference to a permanent monument, is set forth below:

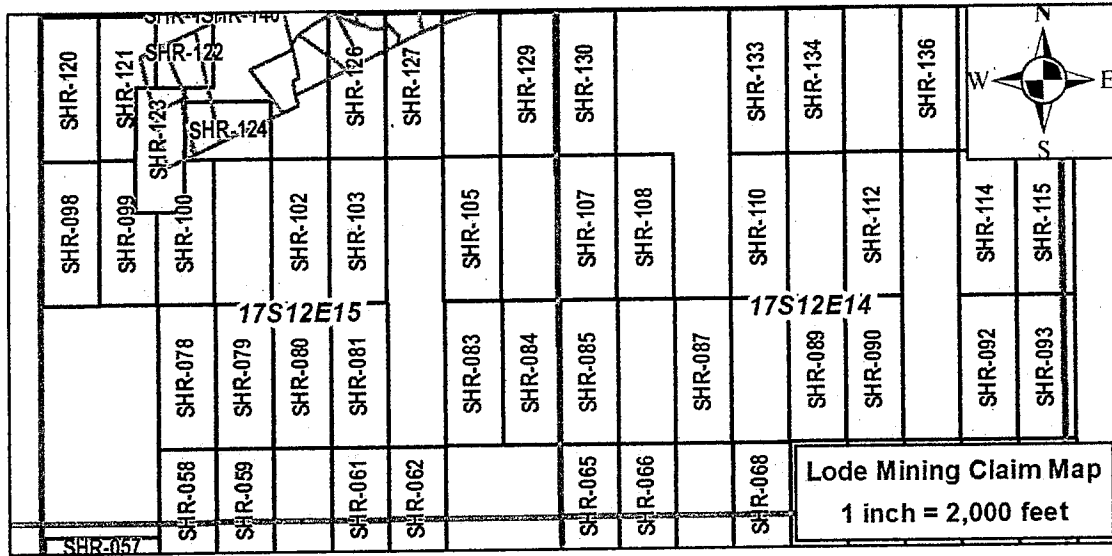
The northeast corner of the claim is 3792 feet, bearing 350, from the permanent monument known as the southwest corner of Section 14, T. 17S., R. 12E., Gila and Salt River Meridian. The northeast corner of the claim is 1481 feet, bearing 11, from the point of discovery. The claim boundaries are as follows:

Beginning at the northeast corner,  
thence 1500 feet, bearing South to the southeast corner,  
thence 600 feet, bearing West to the southwest corner,  
thence 1500 feet, bearing North to the northwest corner,  
thence 600 feet, bearing East to the northeast corner,  
the point of beginning.

The attached map sets forth the boundaries of the claim(s) in the quarter sections previously noted.

AMC 446408

RECEIVED  
BLM AZ STATE OFFICE  
2017 OCT 20 A 8:31  
PHOENIX, ARIZONA



AMC446408

For the purpose of creating parallel end lines, as required by 30U.S.C.\$23, the above boundaries may overlap fee owned minerals, patented mining claims, or Stock Raising Homestead Act lands currently closed to mineral entry for the purpose of locating mining claims according to 43U.S.C.\$299(b). Childs Geoscience Inc. does not claim any mineral interest in such lands by this mining claim. To the extent of any overlap thereon, Childs Geoscience Inc. hereby disclaims and excludes from this claim any mineral interest in those lands not currently open to the location of mining claims.

The locator of the claim is Childs Geoscience Inc., 1700 W Koch St #6, Bozeman, MT, 59715.

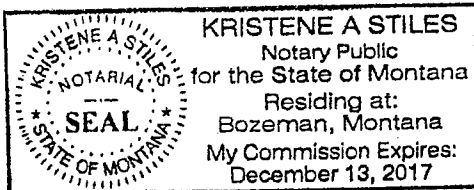
State of Montana  
County of Gallatin

The undersigned, being duly sworn, says that he is an authorized agent of the locator; that said location and the foregoing certificate were made in good faith; and that the matters set forth in the foregoing certificate are true to the best of his own knowledge.

Chad Walby, Agent

RECEIVED  
CLERK OF STATE OFFICE  
MONTANA  
OCT 20 2017 3:31

This instrument was signed, sworn to and acknowledged before me on September 28 2017 by Chad Walby, Agent.



(SEAL)

Kristene A. Stiles  
[Signature of Notary]  
KRISTENE A. STILES  
[Printed Name of Notary]  
Notary Public for the State of MONTANA  
Residing at BOZEMAN, MT  
[City of Residence]  
My commission expires: 12 13 2017  
[Month Day Year]



After Recording Return to:

John Childs  
Childs Geoscience Inc.  
1700 W Koch St #6  
Bozeman, MT 59715

CERTIFICATE OF LOCATION

The undersigned hereby certifies and declares as follows:

On September 5, 2017, the SHR-107 lode mining claim, situated in Pima County, Arizona, was duly located in the following quarter section(s):

- SW ¼, Section 14, T. 17S., R. 12E., Gila and Salt River Meridian
- NW ¼, Section 14, T. 17S., R. 12E., Gila and Salt River Meridian
- \_\_\_¼, Section \_\_\_, T. 17S., R. 12E., Gila and Salt River Meridian
- \_\_\_¼, Section \_\_\_, T. 17S., R. 12E., Gila and Salt River Meridian

On the day set forth above a written or printed notice of location of said claim was duly posted, conspicuously, at the location monument ("point of discovery") of said claim, which notice contained the name of the claim, the name of the locator, the date of the location (the date of the posting of said notice), and the approximate dimensions of area of the claim intended to be appropriated.

Within 90 days of posting said notice of location, the location of said claim was distinctly marked on the ground so that its boundaries can be readily traced, by monuments at each corner and at the center of each end line in accordance with Title 27 of Arizona Revised Statutes, Section 204.

A description of the claim, by directions and distances from the point of discovery, and by reference to a permanent monument, is set forth below:

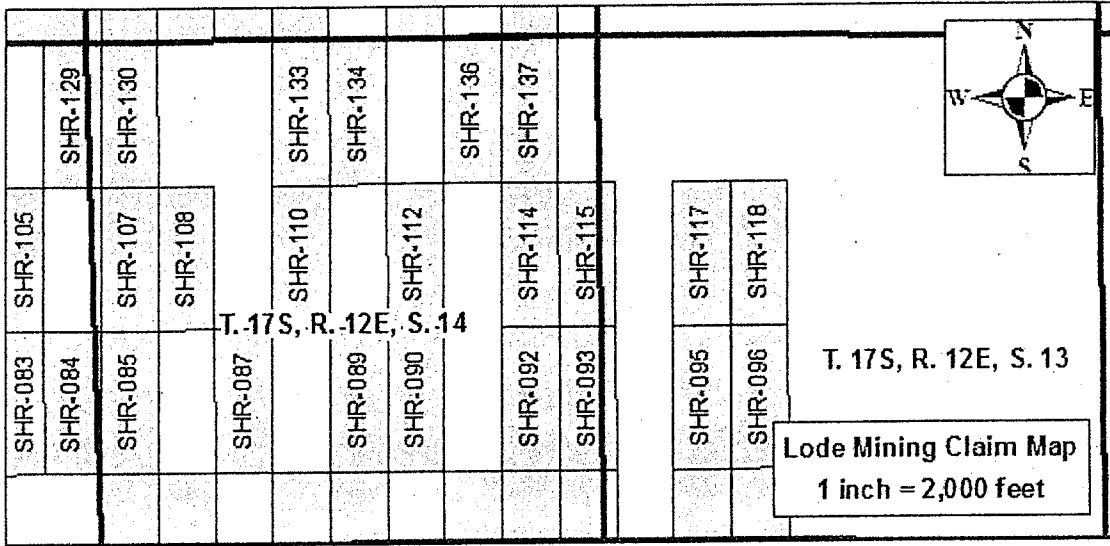
The northeast corner of the claim is 3794 feet, bearing 009°, from the permanent monument known as the southwest corner of Section 14, T. 17S., R. 12E., Gila and Salt River Meridian. The northeast corner of the claim is 1481 feet, bearing 011°, from the point of discovery. The claim boundaries are as follows:

Beginning at the northeast corner,  
thence 1500 feet, bearing south to the southeast corner,  
thence 600 feet, bearing west to the southwest corner,  
thence 1500 feet, bearing north to the northwest corner,  
thence 600 feet, bearing east to the northeast corner,  
the point of beginning.

The following map sets forth the boundaries of the claim(s) in the quarter section(s) previously noted.

AMC 4464091

RECEIVED  
DLM AZ STATE OFFICE  
2017 OCT 20 A 8:32  
PHOENIX, ARIZONA



For the purpose of creating parallel end lines, as required by 30U.S.C.§23, the above boundaries may overlap fee owned minerals, patented mining claims, or Stock Raising Homestead Act lands currently closed to mineral entry for the purpose of locating mining claims according to 43U.S.C.§299(b). Childs Geoscience Inc. does not claim any mineral interest in such lands by this mining claim. To the extent of any overlap thereon, Childs Geoscience Inc. hereby disclaims and excludes from this claim any mineral interest in those lands not currently open to the location of mining claims.

The locator of the claim is Childs Geoscience Inc., 1700 W Koch St #6, Bozeman, MT, 59715.


State of Montana  
County of Gallatin

The undersigned, being duly sworn, says that he is an authorized agent of the locator, that said location and the foregoing certificate were made in good faith; and that the matters set forth in the foregoing certificate are true to the best of his own knowledge.

*[Handwritten Signature]*  
Agent

RECEIVED  
 CLERK OF DISTRICT COURT  
 PHOENIX, ARIZONA  
 2017 OCT 20 4 58 2

This instrument was signed, sworn to and acknowledged before me on 09-22, 2017 by Ben VandenBos, Agent.



*[Handwritten Signature]*  
[Signature of Notary]  
Shauna Curtis  
[Printed Name of Notary]  
Notary Public for the State of Montana  
Residing at Bozeman  
[City of Residence]

My commission expires: 03-24 2017  
[Month Day Year]

(SEAL)

AMC446409

After Recording Return to:

John Childs  
Childs Geoscience Inc.  
1700 W Koch St #6  
Bozeman, MT 59715

CERTIFICATE OF LOCATION

The undersigned hereby certifies and declares as follows:

On September 5, 2017, the SHR-108 lode mining claim, situated in Pima County, Arizona, was duly located in the following quarter section(s):

SW ¼, Section 14, T. 17S., R. 12E., Gila and Salt River Meridian  
NW ¼, Section 14, T. 17S., R. 12E., Gila and Salt River Meridian  
\_\_\_¼, Section \_\_\_, T. 17S., R. 12E., Gila and Salt River Meridian  
\_\_\_¼, Section \_\_\_, T. 17S., R. 12E., Gila and Salt River Meridian

On the day set forth above a written or printed notice of location of said claim was duly posted, conspicuously, at the location monument ("point of discovery") of said claim, which notice contained the name of the claim, the name of the locator, the date of the location (the date of the posting of said notice), and the approximate dimensions of area of the claim intended to be appropriated.

Within 90 days of posting said notice of location, the location of said claim was distinctly marked on the ground so that its boundaries can be readily traced, by monuments at each corner and at the center of each end line in accordance with Title 27 of Arizona Revised Statutes, Section 204.

A description of the claim, by directions and distances from the point of discovery, and by reference to a permanent monument, is set forth below:

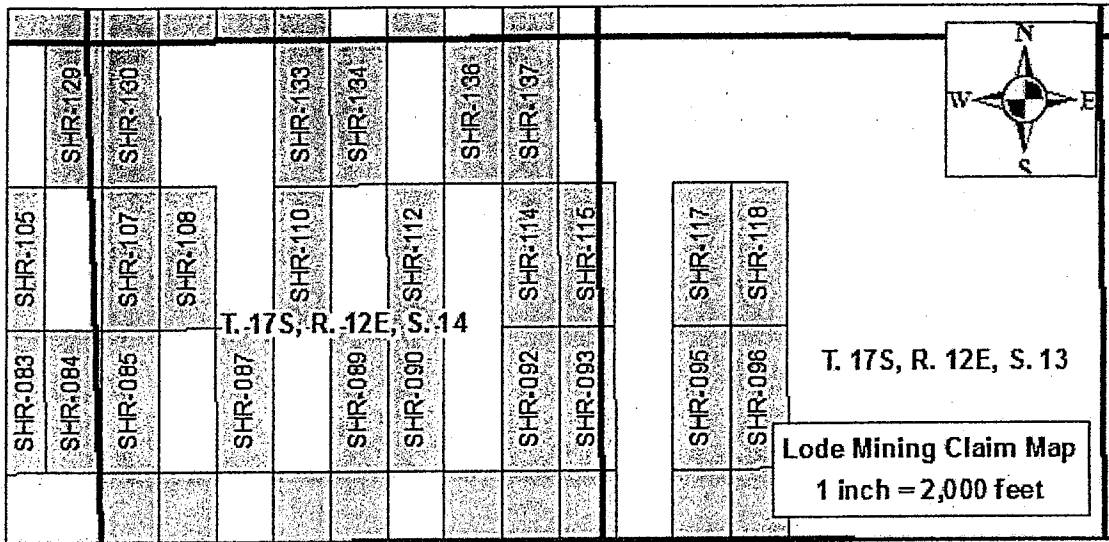
The northeast corner of the claim is 3935 feet, bearing 017°, from the permanent monument known as the southwest corner of Section 14, T. 17S., R. 12E., Gila and Salt River Meridian. The northeast corner of the claim is 1481 feet, bearing 011°, from the point of discovery. The claim boundaries are as follows:

Beginning at the northeast corner,  
thence 1500 feet, bearing south to the southeast corner,  
thence 600 feet, bearing west to the southwest corner,  
thence 1500 feet, bearing north to the northwest corner,  
thence 600 feet, bearing east to the northeast corner,  
the point of beginning.

The following map sets forth the boundaries of the claim(s) in the quarter section(s) previously noted.

AMC446410

RECEIVED  
BLM AZ STATE OFFICE  
2017 OCT 20 A 8:32  
PHOENIX, ARIZONA



For the purpose of creating parallel end lines, as required by 30U.S.C.\$23, the above boundaries may overlap fee owned minerals, patented mining claims, or Stock Raising Homestead Act lands currently closed to mineral entry for the purpose of locating mining claims according to 43U.S.C.\$299(b). Childs Geoscience Inc. does not claim any mineral interest in such lands by this mining claim. To the extent of any overlap thereon, Childs Geoscience Inc. hereby disclaims and excludes from this claim any mineral interest in those lands not currently open to the location of mining claims.

The locator of the claim is Childs Geoscience Inc., 1700 W Koch St #6, Bozeman, MT, 59715.


State of Montana  
County of Gallatin

The undersigned, being duly sworn, says that he is an authorized agent of the locator; that said location and the foregoing certificate were made in good faith; and that the matters set forth in the foregoing certificate are true to the best of his own knowledge.

*Ben VandenBos*  
Agent

RECEIVED  
 CLM ADMINISTRATIVE OFFICE  
 2017 OCT 11 A 8:32  
 PHOENIX, ARIZONA

This instrument was signed, sworn to and acknowledged before me on 9/22, 2017 by Ben VandenBos, Agent.



(SEAL)

Ramsey J Rios  
[Signature of Notary]  
Ramsey J Rios  
[Printed Name of Notary]  
Notary Public for the State of Montana  
Residing at Bozeman  
[City of Residence]  
My commission expires: May 1 2021  
[Month Day Year]

AMC446410



After Recording Return to:

John Childs  
Childs Geoscience Inc.  
1700 W Koch St #6  
Bozeman, MT 59715

CERTIFICATE OF LOCATION

The undersigned hereby certifies and declares as follows:

On September 4, 2017, the SHR-110 lode mining claim, situated in Pima County, Arizona, was duly located in the following quarter section(s):

SW ¼, Section 14, T. 17S., R. 12E., Gila and Salt River Meridian  
NW ¼, Section 14, T. 17S., R. 12E., Gila and Salt River Meridian  
\_\_\_ ¼, Section \_\_\_, T. 17S., R. 12E., Gila and Salt River Meridian  
\_\_\_ ¼, Section \_\_\_, T. 17S., R. 12E., Gila and Salt River Meridian

On the day set forth above a written or printed notice of location of said claim was duly posted, conspicuously, at the location monument ("point of discovery") of said claim, which notice contained the name of the claim, the name of the locator, the date of the location (the date of the posting of said notice), and the approximate dimensions of area of the claim intended to be appropriated.

Within 90 days of posting said notice of location, the location of said claim was distinctly marked on the ground so that its boundaries can be readily traced, by monuments at each corner and at the center of each end line in accordance with Title 27 of Arizona Revised Statutes, Section 204.

A description of the claim, by directions and distances from the point of discovery, and by reference to a permanent monument, is set forth below:

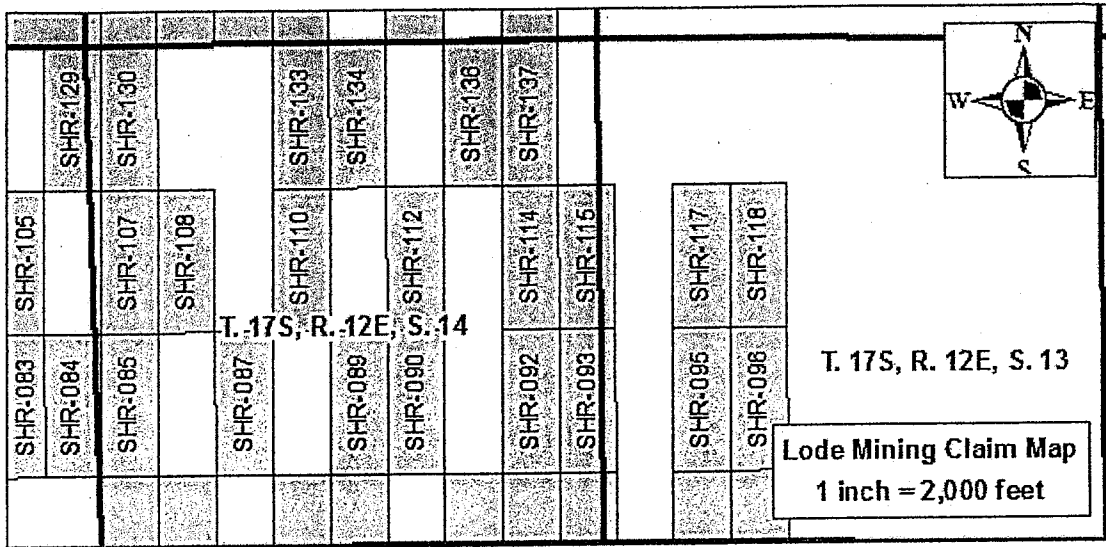
The northeast corner of the claim is 4452 feet, bearing 032°, from the permanent monument known as the southwest corner of Section 14, T. 17S., R. 12E., Gila and Salt River Meridian. The northeast corner of the claim is 1481 feet, bearing 011°, from the point of discovery. The claim boundaries are as follows:

Beginning at the northeast corner,  
thence 1500 feet, bearing south to the southeast corner,  
thence 600 feet, bearing west to the southwest corner,  
thence 1500 feet, bearing north to the northwest corner,  
thence 600 feet, bearing east to the northeast corner,  
the point of beginning.

The following map sets forth the boundaries of the claim(s) in the quarter section(s) previously noted.

AMC446411

RECEIVED  
BLM AZ STATE OFFICE  
2017 OCT 20 A 832  
PHOENIX, ARIZONA



For the purpose of creating parallel end lines, as required by 30U.S.C.§23, the above boundaries may overlap fee owned minerals, patented mining claims, or Stock Raising Homestead Act lands currently closed to mineral entry for the purpose of locating mining claims according to 43U.S.C.§299(b). Childs Geoscience Inc. does not claim any mineral interest in such lands by this mining claim. To the extent of any overlap thereon, Childs Geoscience Inc. hereby disclaims and excludes from this claim any mineral interest in those lands not currently open to the location of mining claims.


The locator of the claim is Childs Geoscience Inc., 1700 W Koch St #6, Bozeman, MT, 59715.

State of Montana  
County of Gallatin

The undersigned, being duly sworn, says that he is an authorized agent of the locator; that said location and the foregoing certificate were made in good faith; and that the matters set forth in the foregoing certificate are true to the best of his own knowledge.

*Ben Van den Bos*  
Agent

This instrument was signed, sworn to and acknowledged before me on 09-22, 2017 by Ben Van denBos, Agent.



(SEAL)

*Shauna Curtis*  
[Signature of Notary]  
Shauna Curtis  
[Printed Name of Notary]  
Notary Public for the State of Montana  
Residing at Bozeman  
[City of Residence]  
My commission expires: 03-24 2019  
[Month Day Year]

AMC446411

RECEIVED  
DLMA DISTRICT OFFICE  
PHOENIX, ARIZONA  
2017 OCT 22 10:43 AM

After Recording Return to:

John Childs  
Childs Geoscience Inc.  
1700 W Koch St #6  
Bozeman, MT 59715

CERTIFICATE OF LOCATION

The undersigned hereby certifies and declares as follows:

On September 4, 2017, the SHR-112 lode mining claim, situated in Pima County, Arizona, was duly located in the following quarter section(s):

SE ¼, Section 14, T. 17S., R. 12E., Gila and Salt River Meridian  
NE ¼, Section 14, T. 17S., R. 12E., Gila and Salt River Meridian  
\_\_\_\_ ¼, Section \_\_\_\_, T. 17S., R. 12E., Gila and Salt River Meridian  
\_\_\_\_ ¼, Section \_\_\_\_, T. 17S., R. 12E., Gila and Salt River Meridian

On the day set forth above a written or printed notice of location of said claim was duly posted, conspicuously, at the location monument ("point of discovery") of said claim, which notice contained the name of the claim, the name of the locator, the date of the location (the date of the posting of said notice), and the approximate dimensions of area of the claim intended to be appropriated.

Within 90 days of posting said notice of location, the location of said claim was distinctly marked on the ground so that its boundaries can be readily traced, by monuments at each corner and at the center of each end line in accordance with Title 27 of Arizona Revised Statutes, Section 204.

A description of the claim, by directions and distances from the point of discovery, and by reference to a permanent monument, is set forth below:

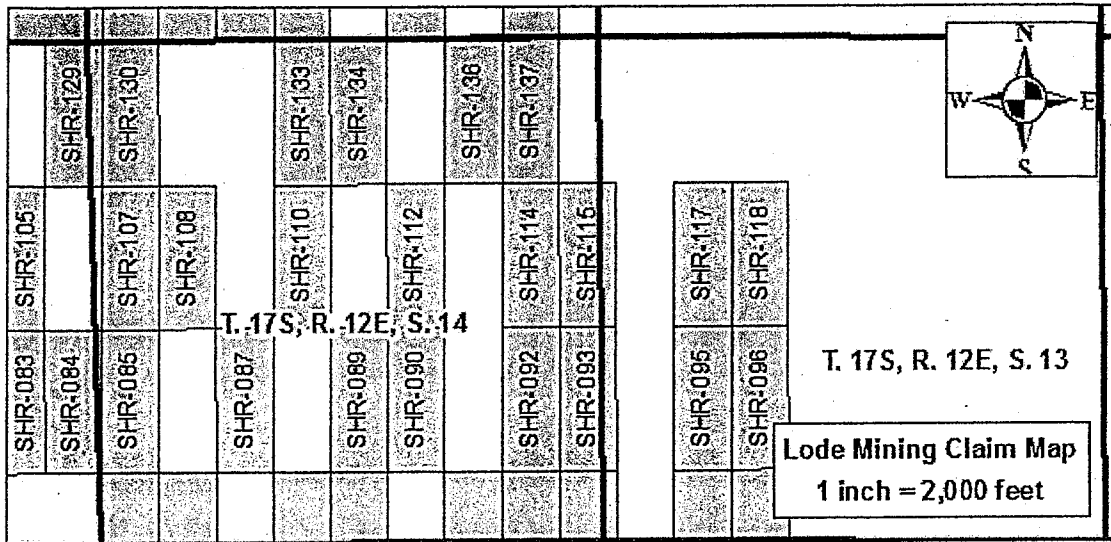
The northeast corner of the claim is 5199 feet, bearing 043°, from the permanent monument known as the southwest corner of Section 14, T. 17S., R. 12E., Gila and Salt River Meridian. The northeast corner of the claim is 1481 feet, bearing 011°, from the point of discovery. The claim boundaries are as follows:

Beginning at the northeast corner,  
thence 1500 feet, bearing south to the southeast corner,  
thence 600 feet, bearing west to the southwest corner,  
thence 1500 feet, bearing north to the northwest corner,  
thence 600 feet, bearing east to the northeast corner,  
the point of beginning.

The following map sets forth the boundaries of the claim(s) in the quarter section(s) previously noted.

RECEIVED  
BLM AZ STATE OFFICE  
2017 OCT 20 A 8:32  
PHOENIX, ARIZONA

AMC446412



For the purpose of creating parallel end lines, as required by 30U.S.C.\$23, the above boundaries may overlap fee owned minerals, patented mining claims, or Stock Raising Homestead Act lands currently closed to mineral entry for the purpose of locating mining claims according to 43U.S.C.\$299(b). Childs Geoscience Inc. does not claim any mineral interest in such lands by this mining claim. To the extent of any overlap thereon, Childs Geoscience Inc. hereby disclaims and excludes from this claim any mineral interest in those lands not currently open to the location of mining claims.


The locator of the claim is Childs Geoscience Inc., 1700 W Koch St #6, Bozeman, MT, 59715.

State of Montana  
County of Gallatin

The undersigned, being duly sworn, says that he is an authorized agent of the locator, that said location and the foregoing certificate were made in good faith; and that the matters set forth in the foregoing certificate are true to the best of his own knowledge.

*Ben Van den Bos*  
Agent

This instrument was signed, sworn to and acknowledged before me on 9/22, 2017 by Ben Van den Bos, Agent.



(SEAL)

*Ramsey J Rios*  
[Signature of Notary]  
Ramsey J Rios  
[Printed Name of Notary]  
Notary Public for the State of Montana  
Residing at Bozeman  
[City of Residence]  
My commission expires: May 1 2021  
[Month Day Year]

AMC446412



After Recording Return to:

John Childs  
Childs Geoscience Inc.  
1700 W Koch St #6  
Bozeman, MT 59715

CERTIFICATE OF LOCATION

The undersigned hereby certifies and declares as follows:

On September 4, 2017, the SHR-114 lode mining claim, situated in Pima County, Arizona, was duly located in the following quarter section(s):

SE ¼, Section 14, T. 17S., R. 12E., Gila and Salt River Meridian  
NE ¼, Section 14, T. 17S., R. 12E., Gila and Salt River Meridian  
\_\_\_\_ ¼, Section \_\_\_\_, T. 17S., R. 12E., Gila and Salt River Meridian  
\_\_\_\_ ¼, Section \_\_\_\_, T. 17S., R. 12E., Gila and Salt River Meridian

On the day set forth above a written or printed notice of location of said claim was duly posted, conspicuously, at the location monument ("point of discovery") of said claim, which notice contained the name of the claim, the name of the locator, the date of the location (the date of the posting of said notice), and the approximate dimensions of area of the claim intended to be appropriated.

Within 90 days of posting said notice of location, the location of said claim was distinctly marked on the ground so that its boundaries can be readily traced, by monuments at each corner and at the center of each end line in accordance with Title 27 of Arizona Revised Statutes, Section 204.

A description of the claim, by directions and distances from the point of discovery, and by reference to a permanent monument, is set forth below:

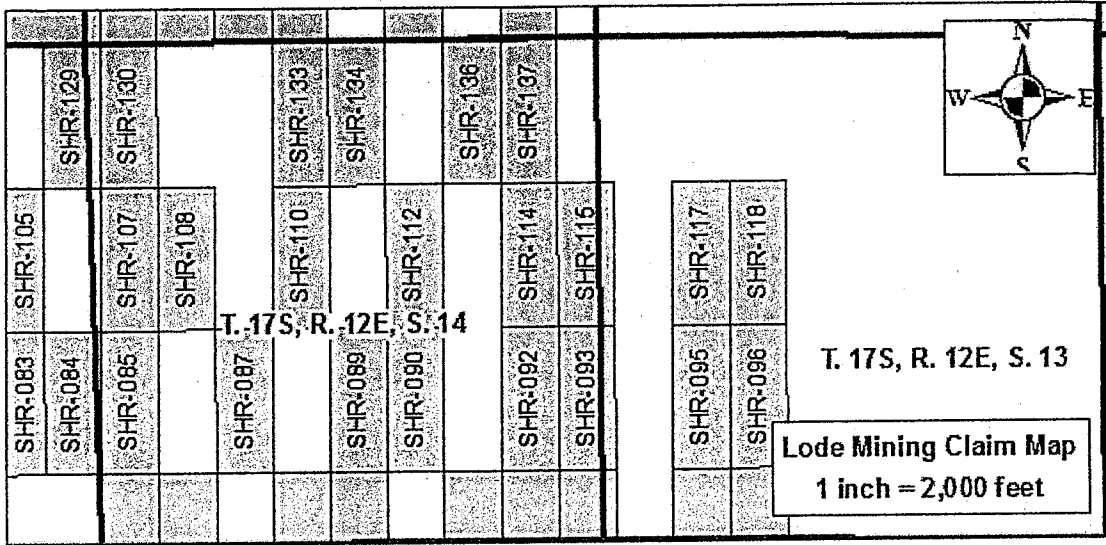
The northeast corner of the claim is 6093 feet, bearing 051°, from the permanent monument known as the southwest corner of Section 14, T. 17S., R. 12E., Gila and Salt River Meridian. The northeast corner of the claim is 1481 feet, bearing 011°, from the point of discovery. The claim boundaries are as follows:

Beginning at the northeast corner,  
thence 1500 feet, bearing south to the southeast corner,  
thence 600 feet, bearing west to the southwest corner,  
thence 1500 feet, bearing north to the northwest corner,  
thence 600 feet, bearing east to the northeast corner,  
the point of beginning.

The following map sets forth the boundaries of the claim(s) in the quarter section(s) previously noted.

AMC446413

RECEIVED  
DLMAZ STATE OFFICE  
2017 OCT 20 A 8 32  
PHOENIX, ARIZONA



For the purpose of creating parallel end lines, as required by 30U.S.C.\$23, the above boundaries may overlap fee owned minerals, patented mining claims, or Stock Raising Homestead Act lands currently closed to mineral entry for the purpose of locating mining claims according to 43U.S.C.\$299(b). Childs Geoscience Inc. does not claim any mineral interest in such lands by this mining claim. To the extent of any overlap thereon, Childs Geoscience Inc. hereby disclaims and excludes from this claim any mineral interest in those lands not currently open to the location of mining claims.

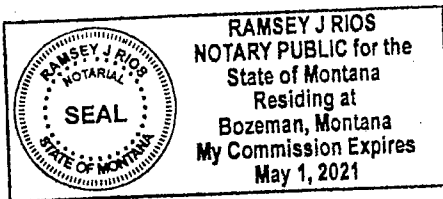
The locator of the claim is Childs Geoscience Inc., 1700 W Koch St #6, Bozeman, MT, 59715.

State of Montana  
County of Gallatin

The undersigned, being duly sworn, says that he is an authorized agent of the locator; that said location and the foregoing certificate were made in good faith; and that the matters set forth in the foregoing certificate are true to the best of his own knowledge.

*Ben VandenBos*  
Agent

This instrument was signed, sworn to and acknowledged before me on 9/22, 2017 by Ben VandenBos, Agent.



(SEAL)

*Ramsey J Rios*  
[Signature of Notary]  
Ramsey J Rios  
[Printed Name of Notary]  
Notary Public for the State of Montana  
Residing at Bozeman  
[City of Residence]

My commission expires: May 1 2021  
[Month Day Year]

AMC 446413

RECEIVED  
NOTARY PUBLIC OFFICE  
BEN VANDENBOS  
BOZEMAN, MONTANA  
SEP 27 2017 10:32

After Recording Return to:

John Childs  
Childs Geoscience Inc.  
1700 W Koch St #6  
Bozeman, MT 59715

CERTIFICATE OF LOCATION

The undersigned hereby certifies and declares as follows:

On September 4, 2017, the SHR-115 lode mining claim, situated in Pima County, Arizona, was duly located in the following quarter section(s):

- NW ¼, Section 13, T. 17S., R. 12E., Gila and Salt River Meridian
- SW ¼, Section 13, T. 17S., R. 12E., Gila and Salt River Meridian
- NE ¼, Section 14, T. 17S., R. 12E., Gila and Salt River Meridian
- SE ¼, Section 14, T. 17S., R. 12E., Gila and Salt River Meridian

On the day set forth above a written or printed notice of location of said claim was duly posted, conspicuously, at the location monument ("point of discovery") of said claim, which notice contained the name of the claim, the name of the locator, the date of the location (the date of the posting of said notice), and the approximate dimensions of area of the claim intended to be appropriated.

Within 90 days of posting said notice of location, the location of said claim was distinctly marked on the ground so that its boundaries can be readily traced, by monuments at each corner and at the center of each end line in accordance with Title 27 of Arizona Revised Statutes, Section 204.

A description of the claim, by directions and distances from the point of discovery, and by reference to a permanent monument, is set forth below:

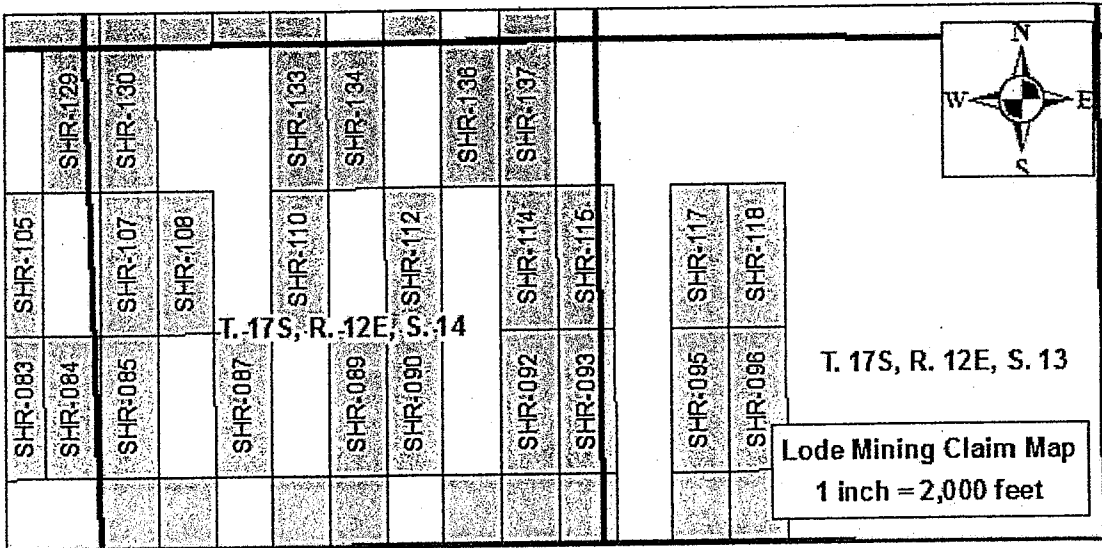
The northeast corner of the claim is 6577 feet, bearing 055°, from the permanent monument known as the southwest corner of Section 14, T. 17S., R. 12E., Gila and Salt River Meridian. The northeast corner of the claim is 1481 feet, bearing 011°, from the point of discovery. The claim boundaries are as follows:

Beginning at the northeast corner,  
thence 1500 feet, bearing south to the southeast corner,  
thence 600 feet, bearing west to the southwest corner,  
thence 1500 feet, bearing north to the northwest corner,  
thence 600 feet, bearing east to the northeast corner,  
the point of beginning.

The following map sets forth the boundaries of the claim(s) in the quarter section(s) previously noted.

AMC446414

RECEIVED  
BLM AZ STATE OFFICE  
2017 OCT 20 A 8:30  
PHOENIX, ARIZONA



For the purpose of creating parallel end lines, as required by 30U.S.C. §23, the above boundaries may overlap fee owned minerals, patented mining claims, or Stock Raising Homestead Act lands currently closed to mineral entry for the purpose of locating mining claims according to 43U.S.C. §299(b). Childs Geoscience Inc. does not claim any mineral interest in such lands by this mining claim. To the extent of any overlap thereon, Childs Geoscience Inc. hereby disclaims and excludes from this claim any mineral interest in those lands not currently open to the location of mining claims.

The locator of the claim is Childs Geoscience Inc., 1700 W Koch St #6, Bozeman, MT, 59715.


State of Montana  
County of Gallatin

The undersigned, being duly sworn, says that he is an authorized agent of the locator; that said location and the foregoing certificate were made in good faith; and that the matters set forth in the foregoing certificate are true to the best of his own knowledge.

*Ben Van den Bos*  
Agent

RECEIVED  
 ELM AGENCY OFFICE  
 2017 OCT 23 AM 10:32  
 PHOENIX, ARIZONA

This instrument was signed, sworn to and acknowledged before me on 09-22, 2017 by Ben Van den Bos, Agent.



(SEAL)

*Shauna Curtis*  
[Signature of Notary]  
 Shauna Curtis  
[Printed Name of Notary]  
 Notary Public for the State of Montana  
 Residing at Bozeman  
 [City of Residence]  
 My commission expires: 03-24 2019  
 [Month Day Year]

AMC44644



After Recording Return to:

John Childs  
Childs Geoscience Inc.  
1700 W Koch St #6  
Bozeman, MT 59715

CERTIFICATE OF LOCATION

The undersigned hereby certifies and declares as follows:

On September 4, 2017, the SHR-117 lode mining claim, situated in Pima County, Arizona, was duly located in the following quarter section(s):

- NW ¼, Section 13, T. 17S., R. 12E., Gila and Salt River Meridian
- SW ¼, Section 13, T. 17S., R. 12E., Gila and Salt River Meridian
- \_\_\_¼, Section \_\_\_, T. 17S., R. 12E., Gila and Salt River Meridian
- \_\_\_¼, Section \_\_\_, T. 17S., R. 12E., Gila and Salt River Meridian

On the day set forth above a written or printed notice of location of said claim was duly posted, conspicuously, at the location monument ("point of discovery") of said claim, which notice contained the name of the claim, the name of the locator, the date of the location (the date of the posting of said notice), and the approximate dimensions of area of the claim intended to be appropriated.

Within 90 days of posting said notice of location, the location of said claim was distinctly marked on the ground so that its boundaries can be readily traced, by monuments at each corner and at the center of each end line in accordance with Title 27 of Arizona Revised Statutes, Section 204.

A description of the claim, by directions and distances from the point of discovery, and by reference to a permanent monument, is set forth below:

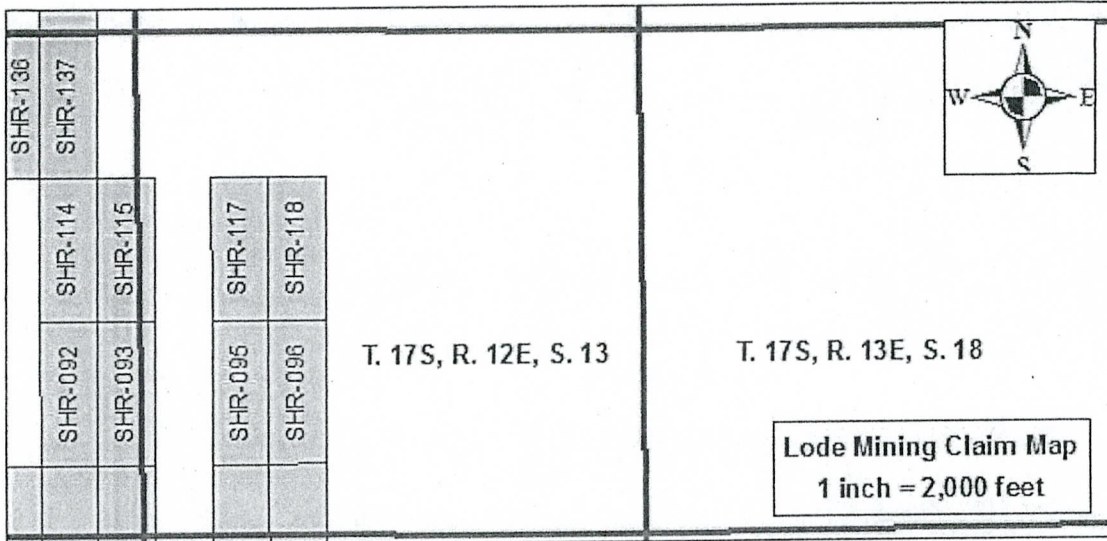
The northeast corner of the claim is 7594 feet, bearing 060°, from the permanent monument known as the southwest corner of Section 14, T. 17S., R. 12E., Gila and Salt River Meridian. The northeast corner of the claim is 1481 feet, bearing 011°, from the point of discovery. The claim boundaries are as follows:

Beginning at the northeast corner,  
thence 1500 feet, bearing south to the southeast corner,  
thence 600 feet, bearing west to the southwest corner,  
thence 1500 feet, bearing north to the northwest corner,  
thence 600 feet, bearing east to the northeast corner,  
the point of beginning.

The following map sets forth the boundaries of the claim(s) in the quarter section(s) previously noted.

AN0446415

RECEIVED  
BLM AZ STATE OFFICE  
2017 OCT 20 A 8:02  
PHOENIX, ARIZONA



For the purpose of creating parallel end lines, as required by 30U.S.C.§23, the above boundaries may overlap fee owned minerals, patented mining claims, or Stock Raising Homestead Act lands currently closed to mineral entry for the purpose of locating mining claims according to 43U.S.C.§299(b). Childs Geoscience Inc. does not claim any mineral interest in such lands by this mining claim. To the extent of any overlap thereon, Childs Geoscience Inc. hereby disclaims and excludes from this claim any mineral interest in those lands not currently open to the location of mining claims.

The locator of the claim is Childs Geoscience Inc., 1700 W Koch St #6, Bozeman, MT, 59715.


State of Montana  
County of Gallatin

The undersigned, being duly sworn, says that he is an authorized agent of the locator; that said location and the foregoing certificate were made in good faith; and that the matters set forth in the foregoing certificate are true to the best of his own knowledge.

*Ben VandenBos*  
Agent

RECEIVED  
 DLHM AZ STATE OFFICE  
 2017 OCT 20 A 8:33  
 PHOENIX ARIZONA

This instrument was signed, sworn to and acknowledged before me on 9/22, 2017 by Ben VandenBos, Agent.



(SEAL)

Ramsey J Rios  
[Signature of Notary]  
Ramsey J Rios  
[Printed Name of Notary]  
Notary Public for the State of Montana  
Residing at Bozeman  
[City of Residence]  
My commission expires: May 1 20 21  
[Month Day Year]

AMC446415



After Recording Return to:

John Childs  
Childs Geoscience Inc.  
1700 W Koch St #6  
Bozeman, MT 59715

CERTIFICATE OF LOCATION

The undersigned hereby certifies and declares as follows:

On September 4, 2017, the SHR-118 lode mining claim, situated in Pima County, Arizona, was duly located in the following quarter section(s):

NW ¼, Section 13, T. 17S., R. 12E., Gila and Salt River Meridian  
SW ¼, Section 13, T. 17S., R. 12E., Gila and Salt River Meridian  
\_\_\_\_¼, Section \_\_\_\_, T. 17S., R. 12E., Gila and Salt River Meridian  
\_\_\_\_¼, Section \_\_\_\_, T. 17S., R. 12E., Gila and Salt River Meridian

On the day set forth above a written or printed notice of location of said claim was duly posted, conspicuously, at the location monument ("point of discovery") of said claim, which notice contained the name of the claim, the name of the locator, the date of the location (the date of the posting of said notice), and the approximate dimensions of area of the claim intended to be appropriated.

Within 90 days of posting said notice of location, the location of said claim was distinctly marked on the ground so that its boundaries can be readily traced, by monuments at each corner and at the center of each end line in accordance with Title 27 of Arizona Revised Statutes, Section 204.

A description of the claim, by directions and distances from the point of discovery, and by reference to a permanent monument, is set forth below:

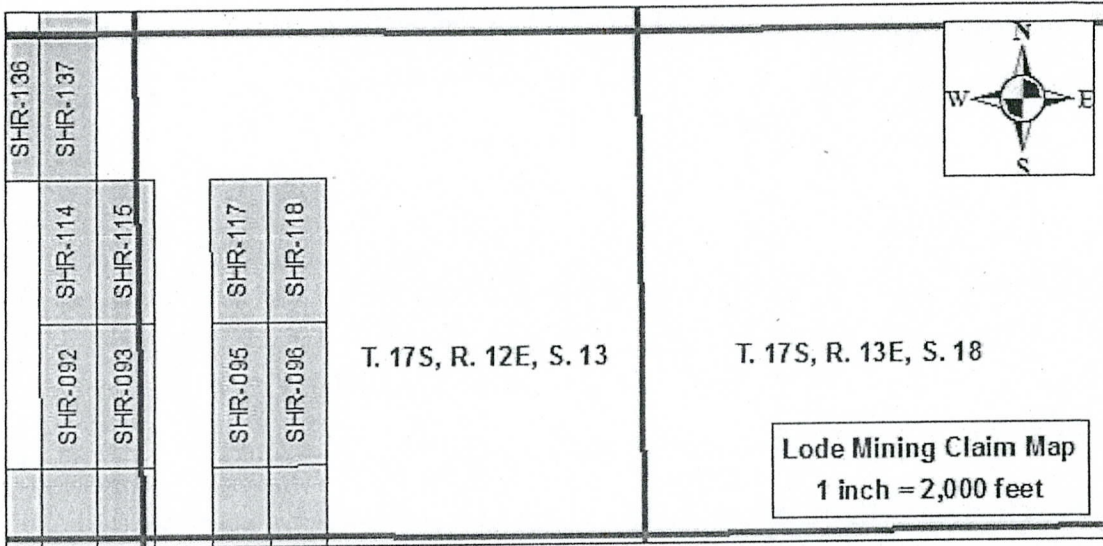
The northeast corner of the claim is 8121 feet, bearing 062°, from the permanent monument known as the southwest corner of Section 14, T. 17S., R. 12E., Gila and Salt River Meridian. The northeast corner of the claim is 1481 feet, bearing 011°, from the point of discovery. The claim boundaries are as follows:

Beginning at the northeast corner,  
thence 1500 feet, bearing south to the southeast corner,  
thence 600 feet, bearing west to the southwest corner,  
thence 1500 feet, bearing north to the northwest corner,  
thence 600 feet, bearing east to the northeast corner,  
the point of beginning.

The following map sets forth the boundaries of the claim(s) in the quarter section(s) previously noted.

AMC446416

RECEIVED  
DLH-AZ STATE OFFICE  
2017 OCT 20 A 8:30  
PHOENIX, ARIZONA



AHC446416

For the purpose of creating parallel end lines, as required by 30U.S.C.\$23, the above boundaries may overlap fee owned minerals, patented mining claims, or Stock Raising Homestead Act lands currently closed to mineral entry for the purpose of locating mining claims according to 43U.S.C.\$299(b). Childs Geoscience Inc. does not claim any mineral interest in such lands by this mining claim. To the extent of any overlap thereon, Childs Geoscience Inc. hereby disclaims and excludes from this claim any mineral interest in those lands not currently open to the location of mining claims.


The locator of the claim is Childs Geoscience Inc., 1700 W Koch St #6, Bozeman, MT, 59715.

State of Montana  
County of Gallatin

The undersigned, being duly sworn, says that he is an authorized agent of the locator; that said location and the foregoing certificate were made in good faith; and that the matters set forth in the foregoing certificate are true to the best of his own knowledge.

Ben VanDyke, Agent

This instrument was signed, sworn to and acknowledged before me on 09-22, 2017 by Ben VanDyke, Agent.



(SEAL)

Shauna Curtis  
[Signature of Notary]  
Shauna Curtis  
[Printed Name of Notary]  
Notary Public for the State of Montana  
Residing at Bozeman  
[City of Residence]

My commission expires: 03-24 2019  
[Month Day Year]



After Recording Return to:

John Childs  
Childs Geoscience Inc.  
1700 W Koch St #6  
Bozeman, MT 59715

CERTIFICATE OF LOCATION

The undersigned hereby certifies and declares as follows:

On September 4th, 2017, the SHR-120 lode mining claim, situated in Pima County, Arizona, was duly located in the following quarter section(s):

- NW¼, Section 15, T. 17S., R. 12E., Gila and Salt River Meridian
- \_\_\_\_¼, Section \_\_\_\_ T. 17S., R. 12E., Gila and Salt River Meridian
- \_\_\_\_¼, Section \_\_\_\_, T. 17S., R. 12E., Gila and Salt River Meridian
- \_\_\_\_¼, Section \_\_\_\_, T. 17S., R. 12E., Gila and Salt River Meridian

On the day set forth above a written or printed notice of location of said claim was duly posted, conspicuously, at the location monument ("point of discovery") of said claim, which notice contained the name of the claim, the name of the locator, the date of the location (the date of the posting of said notice), and the approximate dimensions of area of the claim intended to be appropriated.

Within 90 days of posting said notice of location, the location of said claim was distinctly marked on the ground so that its boundaries can be readily traced, by monuments at each corner and at the center of each end line in accordance with Title 27 of Arizona Revised Statutes, Section 204.

A description of the claim, by directions and distances from the point of discovery, and by reference to a permanent monument, is set forth below:

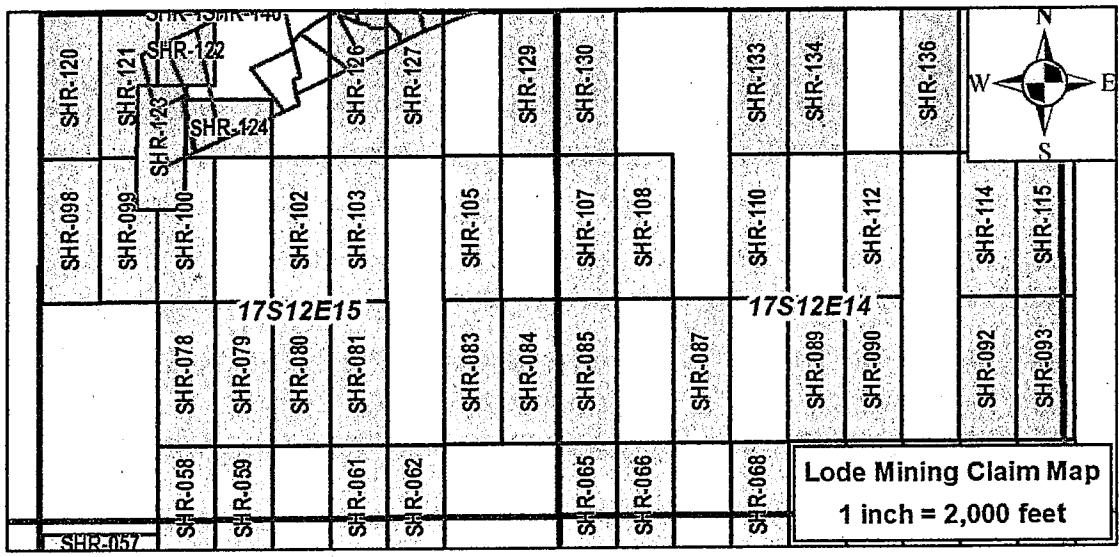
The northeast corner of the claim is 7106 feet, bearing 317, from the permanent monument known as the southwest corner of Section 14, T. 17S., R. 12E., Gila and Salt River Meridian. The northeast corner of the claim is 1481 feet, bearing 11, from the point of discovery. The claim boundaries are as follows:

Beginning at the northeast corner,  
thence 1500 feet, bearing South to the southeast corner,  
thence 600 feet, bearing West to the southwest corner,  
thence 1500 feet, bearing North to the northwest corner,  
thence 600 feet, bearing East to the northeast corner,  
the point of beginning.

The attached map sets forth the boundaries of the claim(s) in the quarter sections previously noted.

AMC446417

RECEIVED  
DLMAZ STATE OFFICE  
2017 OCT 20 A 8:3  
PHOENIX, ARIZONA



For the purpose of creating parallel end lines, as required by 30U.S.C.\$23, the above boundaries may overlap fee owned minerals, patented mining claims, or Stock Raising Homestead Act lands currently closed to mineral entry for the purpose of locating mining claims according to 43U.S.C.\$299(b). Childs Geoscience Inc. does not claim any mineral interest in such lands by this mining claim. To the extent of any overlap thereon, Childs Geoscience Inc. hereby disclaims and excludes from this claim any mineral interest in those lands not currently open to the location of mining claims.

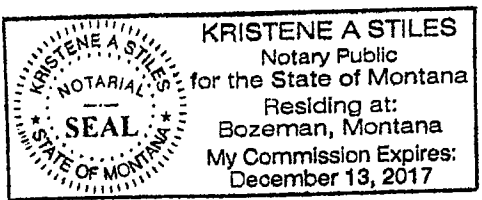
The locator of the claim is Childs Geoscience Inc., 1700 W Koch St #6, Bozeman, MT, 59715.

State of Montana  
County of Gallatin

The undersigned, being duly sworn, says that he is an authorized agent of the locator; that said location and the foregoing certificate were made in good faith; and that the matters set forth in the foregoing certificate are true to the best of his own knowledge.

Chad Walby, Agent

This instrument was signed, sworn to and acknowledged before me on SEPTEMBER 28 2017 by Chad Walby, Agent.



(SEAL)

Kristene A. Stiles  
[Signature of Notary]  
KRISTENE A. STILES  
[Printed Name of Notary]  
Notary Public for the State of MONTANA  
Residing at BOZEMAN, MT  
[City of Residence]  
My commission expires: 12 13 2017  
[Month Day Year]

AMC446417

RECEIVED  
MONTANA  
NOTARY PUBLIC OFFICE  
OCT 20 2017

After Recording Return to:

John Childs  
Childs Geoscience Inc.  
1700 W Koch St #6  
Bozeman, MT 59715

CERTIFICATE OF LOCATION

The undersigned hereby certifies and declares as follows:

On September 4th, 2017, the SHR-121 lode mining claim, situated in Pima County, Arizona, was duly located in the following quarter section(s):

NW¼, Section 15, T. 17S., R. 12E., Gila and Salt River Meridian  
\_\_\_\_¼, Section \_\_\_\_ T. 17S., R. 12E., Gila and Salt River Meridian  
\_\_\_\_¼, Section \_\_\_\_ T. 17S., R. 12E., Gila and Salt River Meridian  
\_\_\_\_¼, Section \_\_\_\_ T. 17S., R. 12E., Gila and Salt River Meridian

On the day set forth above a written or printed notice of location of said claim was duly posted, conspicuously, at the location monument ("point of discovery") of said claim, which notice contained the name of the claim, the name of the locator, the date of the location (the date of the posting of said notice), and the approximate dimensions of area of the claim intended to be appropriated.

Within 90 days of posting said notice of location, the location of said claim was distinctly marked on the ground so that its boundaries can be readily traced, by monuments at each corner and at the center of each end line in accordance with Title 27 of Arizona Revised Statutes, Section 204.

A description of the claim, by directions and distances from the point of discovery, and by reference to a permanent monument, is set forth below:

The northeast corner of the claim is 6716 feet, bearing 321, from the permanent monument known as the southwest corner of Section 14, T. 17S., R. 12E., Gila and Salt River Meridian. The northeast corner of the claim is 1481 feet, bearing 11, from the point of discovery. The claim boundaries are as follows:

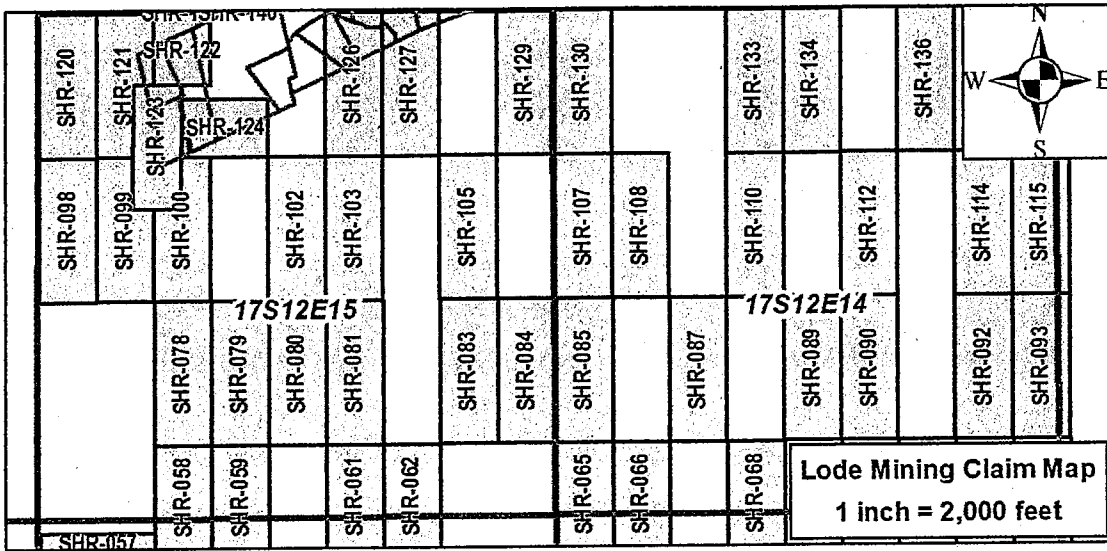
Beginning at the northeast corner,  
thence 1500 feet, bearing South to the southeast corner,  
thence 600 feet, bearing West to the southwest corner,  
thence 1500 feet, bearing North to the northwest corner,  
thence 600 feet, bearing East to the northeast corner,  
the point of beginning.

The attached map sets forth the boundaries of the claim(s) in the quarter sections previously noted.

AMC446418

RECEIVED  
BLM AZ STATE OFFICE  
2017 OCT 20 A 8:33  
PHOENIX, ARIZONA

AMC446418



For the purpose of creating parallel end lines, as required by 30U.S.C.\$23, the above boundaries may overlap fee owned minerals, patented mining claims, or Stock Raising Homestead Act lands currently closed to mineral entry for the purpose of locating mining claims according to 43U.S.C.\$299(b). Childs Geoscience Inc. does not claim any mineral interest in such lands by this mining claim. To the extent of any overlap thereon, Childs Geoscience Inc. hereby disclaims and excludes from this claim any mineral interest in those lands not currently open to the location of mining claims.

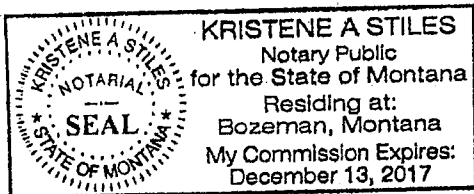
The locator of the claim is Childs Geoscience Inc., 1700 W Koch St #6, Bozeman, MT, 59715.

State of Montana  
County of Gallatin

The undersigned, being duly sworn, says that he is an authorized agent of the locator; that said location and the foregoing certificate were made in good faith; and that the matters set forth in the foregoing certificate are true to the best of his own knowledge.

Chad Walby, Agent

This instrument was signed, sworn to and acknowledged before me on September 28, 2017 by Chad Walby, Agent.



(SEAL)

Kristene A. Stiles  
[Signature of Notary]  
KRISTENE A. STILES  
[Printed Name of Notary]  
Notary Public for the State of MONTANA  
Residing at BOZEMAN, MT  
[City of Residence]

My commission expires: 12 13 2017  
[Month Day Year]

RECEIVED  
PLAID STILES OFFICE  
2017 OCT 20 AM 10:33  
PHOENIX, ARIZONA



After Recording Return to:

John Childs  
Childs Geoscience Inc.  
1700 W Koch St #6  
Bozeman, MT 59715

CERTIFICATE OF LOCATION

The undersigned hereby certifies and declares as follows:

On September 6th, 2017, the SHR-122 lode mining claim, situated in Pima County, Arizona, was duly located in the following quarter section(s):

NW $\frac{1}{4}$ , Section 15, T. 17S., R. 12E., Gila and Salt River Meridian  
\_\_\_\_ $\frac{1}{4}$ , Section \_\_\_\_ T. 17S., R. 12E., Gila and Salt River Meridian  
\_\_\_\_ $\frac{1}{4}$ , Section \_\_\_\_, T. 17S., R. 12E., Gila and Salt River Meridian  
\_\_\_\_ $\frac{1}{4}$ , Section \_\_\_\_, T. 17S., R. 12E., Gila and Salt River Meridian

On the day set forth above a written or printed notice of location of said claim was duly posted, conspicuously, at the location monument ("point of discovery") of said claim, which notice contained the name of the claim, the name of the locator, the date of the location (the date of the posting of said notice), and the approximate dimensions of area of the claim intended to be appropriated.

Within 90 days of posting said notice of location, the location of said claim was distinctly marked on the ground so that its boundaries can be readily traced, by monuments at each corner and at the center of each end line in accordance with Title 27 of Arizona Revised Statutes, Section 204.

A description of the claim, by directions and distances from the point of discovery, and by reference to a permanent monument, is set forth below:

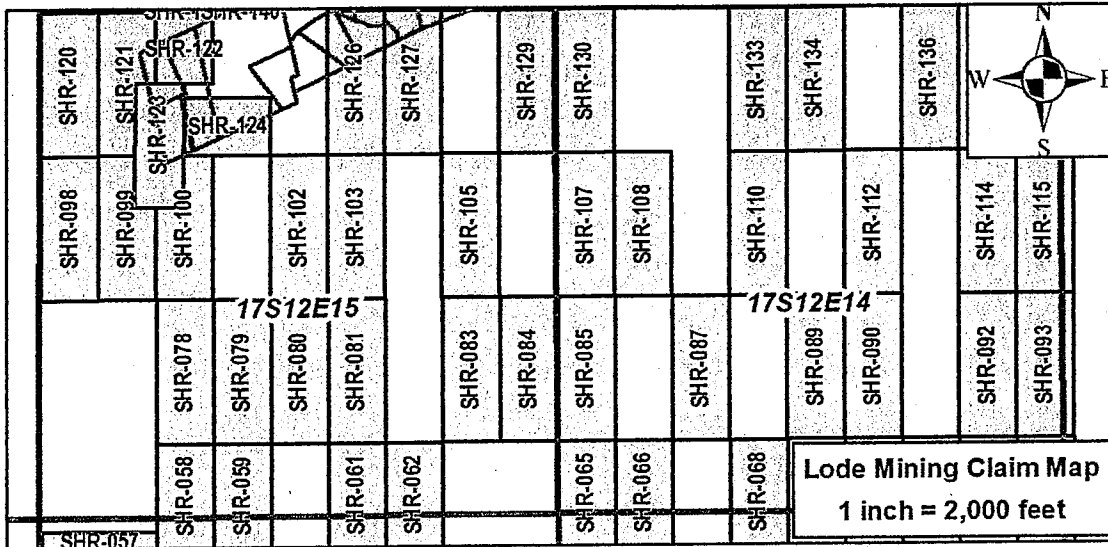
The northeast corner of the claim is 6359 feet, bearing 325, from the permanent monument known as the southwest corner of Section 14, T. 17S., R. 12E., Gila and Salt River Meridian. The northeast corner of the claim is 305 feet, bearing 80, from the point of discovery. The claim boundaries are as follows:

Beginning at the northeast corner,  
thence 750 feet, bearing South to the southeast corner,  
thence 600 feet, bearing West to the southwest corner,  
thence 750 feet, bearing North to the northwest corner,  
thence 600 feet, bearing East to the northeast corner,  
the point of beginning.

The attached map sets forth the boundaries of the claim(s) in the quarter sections previously noted.

AMC446419

RECEIVED  
BLM AZ STATE OFFICE  
2017 OCT 20 A 8:13  
PHOENIX, ARIZONA



AMC446419

For the purpose of creating parallel end lines, as required by 30U.S.C.\$23, the above boundaries may overlap fee owned minerals, patented mining claims, or Stock Raising Homestead Act lands currently closed to mineral entry for the purpose of locating mining claims according to 43U.S.C.\$299(b). Childs Geoscience Inc. does not claim any mineral interest in such lands by this mining claim. To the extent of any overlap thereon, Childs Geoscience Inc. hereby disclaims and excludes from this claim any mineral interest in those lands not currently open to the location of mining claims.

The locator of the claim is Childs Geoscience Inc., 1700 W Koch St #6, Bozeman, MT 59715;

State of Montana  
County of Gallatin

The undersigned, being duly sworn, says that he is an authorized agent of the locator; that said location and the foregoing certificate were made in good faith; and that the matters set forth in the foregoing certificate are true to the best of his own knowledge.

Chad Walby, Agent

RECEIVED  
MAY 20 10 35  
STATE OF MONTANA  
NOTARY PUBLIC OFFICE

This instrument was signed, sworn to and acknowledged before me on SEPTEMBER 28, 2017 by Chad Walby, Agent.

Kristene A. Stiles  
[Signature of Notary]  
KRISTENE A. STILES  
[Printed Name of Notary]  
Notary Public for the State of MONTANA  
Residing at BOZEMAN, MT  
[City of Residence]



(SEAL)

My commission expires: 12 13 2017  
[Month Day Year]

After Recording Return to:

John Childs  
Childs Geoscience Inc.  
1700 W Koch St #6  
Bozeman, MT 59715

CERTIFICATE OF LOCATION

The undersigned hereby certifies and declares as follows:

On September 11, 2017, the SHR-123 lode mining claim, situated in Pima County, Arizona, was duly located in the following quarter section(s):

NW ¼, Section 15, T. 17S., R. 12E., Gila and Salt River Meridian  
\_\_\_\_ ¼, Section \_\_\_\_, T. 17S., R. 12E., Gila and Salt River Meridian  
\_\_\_\_ ¼, Section \_\_\_\_, T. 17S., R. 12E., Gila and Salt River Meridian  
\_\_\_\_ ¼, Section \_\_\_\_, T. 17S., R. 12E., Gila and Salt River Meridian

On the day set forth above a written or printed notice of location of said claim was duly posted, conspicuously, at the location monument ("point of discovery") of said claim, which notice contained the name of the claim, the name of the locator, the date of the location (the date of the posting of said notice), and the approximate dimensions of area of the claim intended to be appropriated.

Within 90 days of posting said notice of location, the location of said claim was distinctly marked on the ground so that its boundaries can be readily traced, by monuments at each corner and at the center of each end line in accordance with Title 27 of Arizona Revised Statutes, Section 204.

A description of the claim, by directions and distances from the point of discovery, and by reference to a permanent monument, is set forth below:

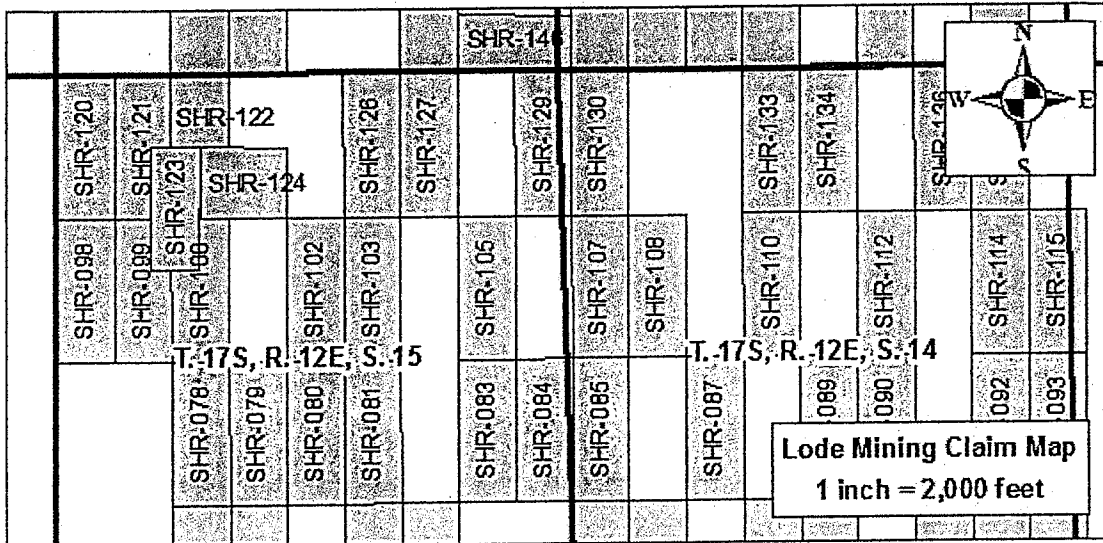
The northeast corner of the claim is 5953 feet, bearing 319°, from the permanent monument known as the southwest corner of Section 14, T. 17S., R. 12E., Gila and Salt River Meridian. The northeast corner of the claim is 1329 feet, bearing 020°, from the point of discovery. The claim boundaries are as follows:

Beginning at the northeast corner,  
thence 1300 feet, bearing south to the southeast corner,  
thence 500 feet, bearing west to the southwest corner,  
thence 1300 feet, bearing north to the northwest corner,  
thence 500 feet, bearing east to the northeast corner,  
the point of beginning.

The following map sets forth the boundaries of the claim(s) in the quarter section(s) previously noted.

AMC446420

RECEIVED  
BLM AZ STATE OFFICE  
2017 OCT 20 A 8:30  
PHOENIX, ARIZONA



AMC446420

For the purpose of creating parallel end lines, as required by 30U.S.C.\$23, the above boundaries may overlap fee owned minerals, patented mining claims, or Stock Raising Homestead Act lands currently closed to mineral entry for the purpose of locating mining claims according to 43U.S.C.\$299(b). Childs Geoscience Inc. does not claim any mineral interest in such lands by this mining claim. To the extent of any overlap thereon, Childs Geoscience Inc. hereby disclaims and excludes from this claim any mineral interest in those lands not currently open to the location of mining claims.

The locator of the claim is Childs Geoscience Inc., 1700 W Koch St #6, Bozeman, MT 59715.


State of Montana  
County of Gallatin

The undersigned, being duly sworn, says that he is an authorized agent of the locator, that said location and the foregoing certificate were made in good faith; and that the matters set forth in the foregoing certificate are true to the best of his own knowledge.

*Ben VanDienBos*  
Agent

RECEIVED  
DEPT. OF STATE OFFICE  
MONTANA  
2017 OCT 20 10 54

This instrument was signed, sworn to and acknowledged before me on 9/22, 2017 by Ben VanDienBos, Agent.



(SEAL)

*Ramsey J Rios*  
[Signature of Notary]  
Ramsey J Rios  
[Printed Name of Notary]  
Notary Public for the State of Montana  
Residing at Bozeman  
[City of Residence]  
My commission expires: May 1 2021  
[Month Day Year]



After Recording Return to:

John Childs  
Childs Geoscience Inc.  
1700 W Koch St #6  
Bozeman, MT 59715

CERTIFICATE OF LOCATION

The undersigned hereby certifies and declares as follows:

On September 4th, 2017, the SHR-124 lode mining claim, situated in Pima County, Arizona, was duly located in the following quarter section(s):

NW $\frac{1}{4}$ , Section 15, T. 17S., R. 12E., Gila and Salt River Meridian  
\_\_\_ $\frac{1}{4}$ , Section \_\_\_ T. 17S., R. 12E., Gila and Salt River Meridian  
\_\_\_ $\frac{1}{4}$ , Section \_\_\_, T. 17S., R. 12E., Gila and Salt River Meridian  
\_\_\_ $\frac{1}{4}$ , Section \_\_\_, T. 17S., R. 12E., Gila and Salt River Meridian

On the day set forth above a written or printed notice of location of said claim was duly posted, conspicuously, at the location monument ("point of discovery") of said claim, which notice contained the name of the claim, the name of the locator, the date of the location (the date of the posting of said notice), and the approximate dimensions of area of the claim intended to be appropriated.

Within 90 days of posting said notice of location, the location of said claim was distinctly marked on the ground so that its boundaries can be readily traced, by monuments at each corner and at the center of each end line in accordance with Title 27 of Arizona Revised Statutes, Section 204.

A description of the claim, by directions and distances from the point of discovery, and by reference to a permanent monument, is set forth below:

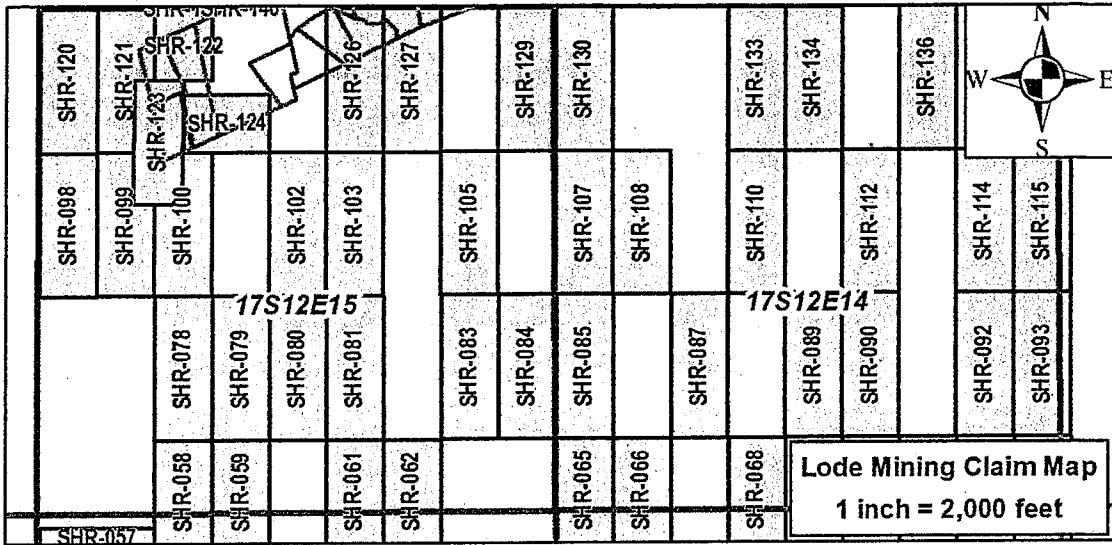
The northeast corner of the claim is 5279 feet, bearing 325, from the permanent monument known as the southwest corner of Section 14, T. 17S., R. 12E., Gila and Salt River Meridian. The northeast corner of the claim is 626 feet, bearing 29, from the point of discovery. The claim boundaries are as follows:

Beginning at the northeast corner,  
thence 600 feet, bearing South to the southeast corner,  
thence 900 feet, bearing West to the southwest corner,  
thence 600 feet, bearing North to the northwest corner,  
thence 900 feet, bearing East to the northeast corner,  
the point of beginning.

The attached map sets forth the boundaries of the claim(s) in the quarter sections previously noted.

AMC446421

RECEIVED  
BLM AZ STATE OFFICE  
2017 OCT 20 A 8 4  
PHOENIX, ARIZONA



AMC446421

For the purpose of creating parallel end lines, as required by 30U.S.C.\$23, the above boundaries may overlap fee owned minerals, patented mining claims, or Stock Raising Homestead Act lands currently closed to mineral entry for the purpose of locating mining claims according to 43U.S.C.\$299(b). Childs Geoscience Inc. does not claim any mineral interest in such lands by this mining claim. To the extent of any overlap thereon, Childs Geoscience Inc. hereby disclaims and excludes from this claim any mineral interest in those lands not currently open to the location of mining claims.

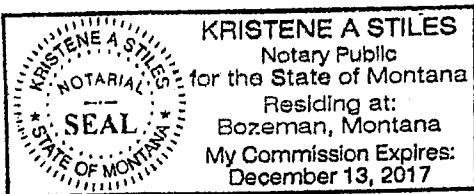
The locator of the claim is Childs Geoscience Inc., 1700 W Koch St #6, Bozeman, MT, 59715.

State of Montana  
County of Gallatin

The undersigned, being duly sworn, says that he is an authorized agent of the locator, that said location and the foregoing certificate were made in good faith; and that the matters set forth in the foregoing certificate are true to the best of his own knowledge.

Chad Walby, Agent

This instrument was signed, sworn to and acknowledged before me on SEPTEMBER 28 2017 by Chad Walby, Agent.



(SEAL)

Kristene A. Stiles  
[Signature of Notary]  
KRISTENE A. STILES  
[Printed Name of Notary]  
Notary Public for the State of MONTANA  
Residing at BOZEMAN, MT  
[City of Residence]  
My commission expires: 12 13 20 17  
[Month Day Year]

After Recording Return to:

John Childs  
Childs Geoscience Inc.  
1700 W Koch St #6  
Bozeman, MT 59715

CERTIFICATE OF LOCATION

The undersigned hereby certifies and declares as follows:

On September 4th, 2017, the SHR-126 lode mining claim, situated in Pima County, Arizona, was duly located in the following quarter section(s):

NE $\frac{1}{4}$ , Section 15, T. 17S., R. 12E., Gila and Salt River Meridian  
\_\_\_ $\frac{1}{4}$ , Section \_\_\_, T. 17S., R. 12E., Gila and Salt River Meridian  
\_\_\_ $\frac{1}{4}$ , Section \_\_\_, T. 17S., R. 12E., Gila and Salt River Meridian  
\_\_\_ $\frac{1}{4}$ , Section \_\_\_, T. 17S., R. 12E., Gila and Salt River Meridian

On the day set forth above a written or printed notice of location of said claim was duly posted, conspicuously, at the location monument ("point of discovery") of said claim, which notice contained the name of the claim, the name of the locator, the date of the location (the date of the posting of said notice), and the approximate dimensions of area of the claim intended to be appropriated.

Within 90 days of posting said notice of location, the location of said claim was distinctly marked on the ground so that its boundaries can be readily traced, by monuments at each corner and at the center of each end line in accordance with Title 27 of Arizona Revised Statutes, Section 204.

A description of the claim, by directions and distances from the point of discovery, and by reference to a permanent monument, is set forth below:

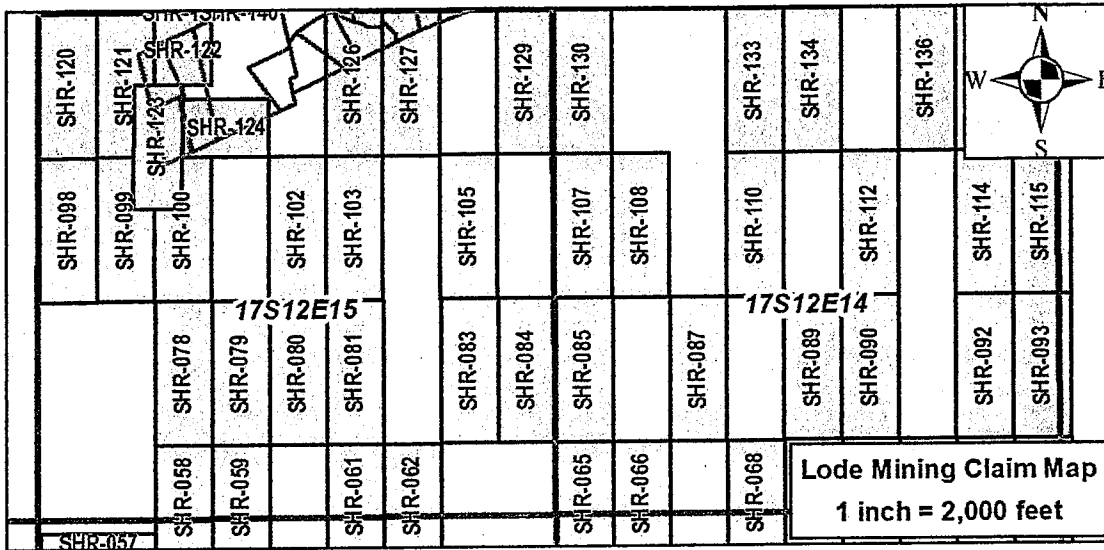
The northeast corner of the claim is 5544 feet, bearing 340, from the permanent monument known as the southwest corner of Section 14, T. 17S., R. 12E., Gila and Salt River Meridian. The northeast corner of the claim is 1481 feet, bearing 11, from the point of discovery. The claim boundaries are as follows:

Beginning at the northeast corner,  
thence 1500 feet, bearing South to the southeast corner,  
thence 600 feet, bearing West to the southwest corner,  
thence 1500 feet, bearing North to the northwest corner,  
thence 600 feet, bearing East to the northeast corner,  
the point of beginning.

The attached map sets forth the boundaries of the claim(s) in the quarter sections previously noted.

AMC446422

RECEIVED  
BLM AZ STATE OFFICE  
2017 OCT 20 A 8 41 AM  
PHOENIX, ARIZONA



For the purpose of creating parallel end lines, as required by 30U.S.C. §23, the above boundaries may overlap fee owned minerals, patented mining claims, or Stock Raising Homestead Act lands currently closed to mineral entry for the purpose of locating mining claims according to 43U.S.C. §299(b). Childs Geoscience Inc. does not claim any mineral interest in such lands by this mining claim. To the extent of any overlap thereon, Childs Geoscience Inc. hereby disclaims and excludes from this claim any mineral interest in those lands not currently open to the location of mining claims.

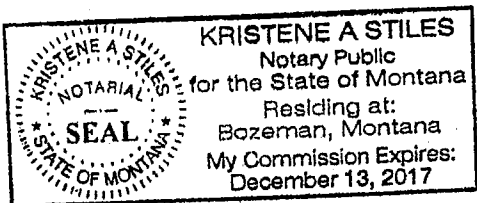
The locator of the claim is Childs Geoscience Inc., 1700 W Koch St #6, Bozeman, MT, 59715.

State of Montana  
County of Gallatin

The undersigned, being duly sworn, says that he is an authorized agent of the locator; that said location and the foregoing certificate were made in good faith; and that the matters set forth in the foregoing certificate are true to the best of his own knowledge.

Chad Walby, Agent

This instrument was signed, sworn to and acknowledged before me on September 28, 2017 by Chad Walby, Agent.



(SEAL)

Kristene A. Stiles  
[Signature of Notary]  
Kristene A. Stiles  
[Printed Name of Notary]  
Notary Public for the State of MONTANA  
Residing at BOZEMAN, MT  
[City of Residence]

My commission expires: 12 13 2017  
[Month Day Year]

AMC446422

RECEIVED  
BLM/STENOGRAPHIC OFFICE  
2017 OCT 20 AM 10:44  
PHOENIX, ARIZONA



After Recording Return to:

John Childs  
Childs Geoscience Inc.  
1700 W Koch St #6  
Bozeman, MT 59715

CERTIFICATE OF LOCATION

The undersigned hereby certifies and declares as follows:

On September 4th, 2017, the SHR-127 lode mining claim, situated in Pima County, Arizona, was duly located in the following quarter section(s):

NE¼, Section 15, T. 17S., R. 12E., Gila and Salt River Meridian  
\_\_\_\_¼, Section \_\_\_\_ T. 17S., R. 12E., Gila and Salt River Meridian  
\_\_\_\_¼, Section \_\_\_\_, T. 17S., R. 12E., Gila and Salt River Meridian  
\_\_\_\_¼, Section \_\_\_\_, T. 17S., R. 12E., Gila and Salt River Meridian

On the day set forth above a written or printed notice of location of said claim was duly posted, conspicuously, at the location monument ("point of discovery") of said claim, which notice contained the name of the claim, the name of the locator, the date of the location (the date of the posting of said notice), and the approximate dimensions of area of the claim intended to be appropriated.

Within 90 days of posting said notice of location, the location of said claim was distinctly marked on the ground so that its boundaries can be readily traced, by monuments at each corner and at the center of each end line in accordance with Title 27 of Arizona Revised Statutes, Section 204.

A description of the claim, by directions and distances from the point of discovery, and by reference to a permanent monument, is set forth below:

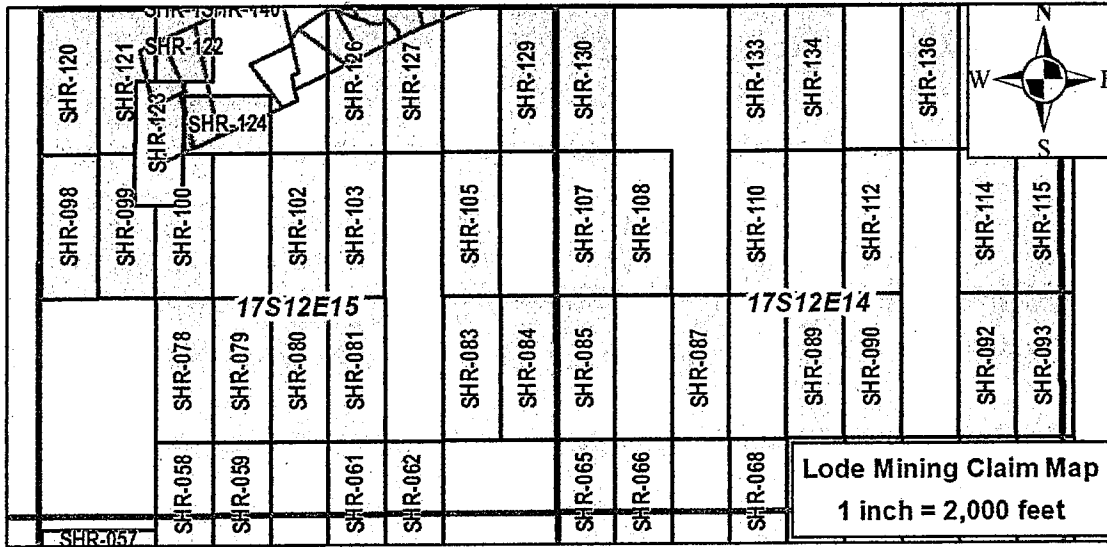
The northeast corner of the claim is 5380 feet, bearing 347, from the permanent monument known as the southwest corner of Section 14, T. 17S., R. 12E., Gila and Salt River Meridian. The northeast corner of the claim is 1481 feet, bearing 11, from the point of discovery. The claim boundaries are as follows:

Beginning at the northeast corner,  
thence 1500 feet, bearing South to the southeast corner,  
thence 600 feet, bearing West to the southwest corner,  
thence 1500 feet, bearing North to the northwest corner,  
thence 600 feet, bearing East to the northeast corner,  
the point of beginning.

The attached map sets forth the boundaries of the claim(s) in the quarter sections previously noted.

AMC446423

RECEIVED  
BLM AZ STATE OFFICE  
2017 OCT 20 A 8 34  
PHOENIX, ARIZONA



AMC446423

For the purpose of creating parallel end lines, as required by 30U.S.C.\$23, the above boundaries may overlap fee owned minerals, patented mining claims, or Stock Raising Homestead Act lands currently closed to mineral entry for the purpose of locating mining claims according to 43U.S.C.\$299(b). Childs Geoscience Inc. does not claim any mineral interest in such lands by this mining claim. To the extent of any overlap thereon, Childs Geoscience Inc. hereby disclaims and excludes from this claim any mineral interest in those lands not currently open to the location of mining claims.

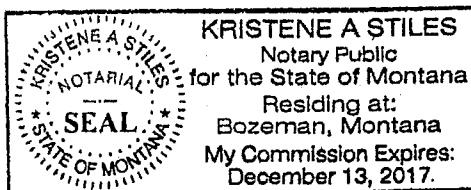
The locator of the claim is Childs Geoscience Inc., 1700 W Koch St #6, Bozeman, MT, 59715.

State of Montana  
County of Gallatin

The undersigned, being duly sworn, says that he is an authorized agent of the locator; that said location and the foregoing certificate were made in good faith; and that the matters set forth in the foregoing certificate are true to the best of his own knowledge.

Chad Walby, Agent

This instrument was signed, sworn to and acknowledged before me on SEPTEMBER 28 2017 by Chad Walby, Agent.



(SEAL)

Kristene A. Stiles  
[Signature of Notary]  
KRISTENE A. STILES  
[Printed Name of Notary]  
Notary Public for the State of MONTANA  
Residing at BOZEMAN, MT  
[City of Residence]

My commission expires: 12 13 2017  
[Month Day Year]

RECEIVED  
CLERK OF DISTRICT COURT  
MONTANA  
BOZEMAN, MONTANA  
SEP 28 2017

After Recording Return to:

John Childs  
Childs Geoscience Inc.  
1700 W Koch St #6  
Bozeman, MT 59715

CERTIFICATE OF LOCATION

The undersigned hereby certifies and declares as follows:

On September 4th, 2017, the SHR-129 lode mining claim, situated in Pima County, Arizona, was duly located in the following quarter section(s):

NE $\frac{1}{4}$ , Section 15, T. 17S., R. 12E., Gila and Salt River Meridian  
NW $\frac{1}{4}$ , Section 14 T. 17S., R. 12E., Gila and Salt River Meridian  
     $\frac{1}{4}$ , Section     , T. 17S., R. 12E., Gila and Salt River Meridian  
     $\frac{1}{4}$ , Section     , T. 17S., R. 12E., Gila and Salt River Meridian

On the day set forth above a written or printed notice of location of said claim was duly posted, conspicuously, at the location monument ("point of discovery") of said claim, which notice contained the name of the claim, the name of the locator, the date of the location (the date of the posting of said notice), and the approximate dimensions of area of the claim intended to be appropriated.

Within 90 days of posting said notice of location, the location of said claim was distinctly marked on the ground so that its boundaries can be readily traced, by monuments at each corner and at the center of each end line in accordance with Title 27 of Arizona Revised Statutes, Section 204.

A description of the claim, by directions and distances from the point of discovery, and by reference to a permanent monument, is set forth below:

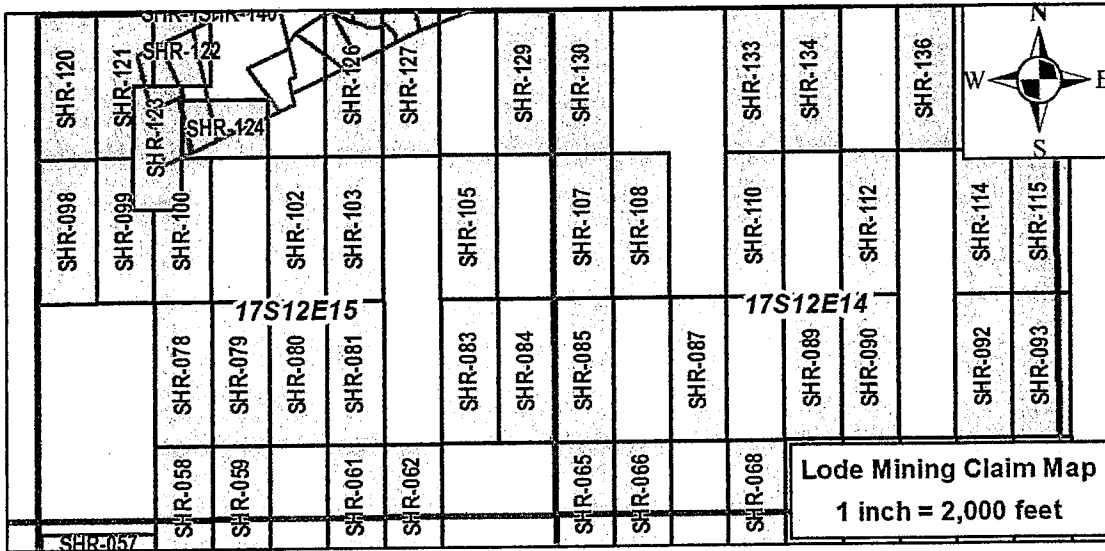
The northeast corner of the claim is 5245 feet, bearing 359, from the permanent monument known as the southwest corner of Section 14, T. 17S., R. 12E., Gila and Salt River Meridian. The northeast corner of the claim is 305 feet, bearing 80, from the point of discovery. The claim boundaries are as follows:

Beginning at the northeast corner,  
thence   1500   feet, bearing      South      to the southeast corner,  
thence   600   feet, bearing      West      to the southwest corner,  
thence   1500   feet, bearing      North      to the northwest corner,  
thence   600   feet, bearing      East      to the northeast corner,  
the point of beginning.

The attached map sets forth the boundaries of the claim(s) in the quarter sections previously noted.

AMC446424

RECEIVED  
DLM AZ STATE OFFICE  
2017 OCT 20 A 8:33  
PHOENIX, ARIZONA



A M O 4 4 6 4 2 4

For the purpose of creating parallel end lines, as required by 30U.S.C.\$23, the above boundaries may overlap fee owned minerals, patented mining claims, or Stock Raising Homestead Act lands currently closed to mineral entry for the purpose of locating mining claims according to 43U.S.C.\$299(b). Childs Geoscience Inc. does not claim any mineral interest in such lands by this mining claim. To the extent of any overlap thereon, Childs Geoscience Inc. hereby disclaims and excludes from this claim any mineral interest in those lands not currently open to the location of mining claims.

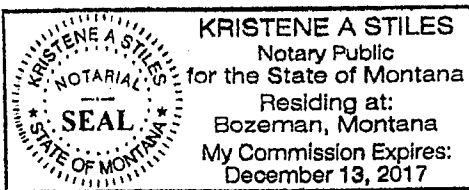
The locator of the claim is Childs Geoscience Inc., 1700 W Koch St #6, Bozeman, MT, 59715.

State of Montana  
County of Gallatin

The undersigned, being duly sworn, says that he is an authorized agent of the locator; that said location and the foregoing certificate were made in good faith; and that the matters set forth in the foregoing certificate are true to the best of his own knowledge.

Chad Walby, Agent

This instrument was signed, sworn to and acknowledged before me on SEPTEMBER 28, 2017 by Chad Walby, Agent.



(SEAL)

Kristene A. Stiles

[Signature of Notary]

KRISTENE A. STILES

[Printed Name of Notary]

Notary Public for the State of MONTANA

Residing at BOZEMAN, MT

[City of Residence]

My commission expires: 12 13 20 17

[Month Day Year]



After Recording Return to:

John Childs  
Childs Geoscience Inc.  
1700 W Koch St #6  
Bozeman, MT 59715

CERTIFICATE OF LOCATION

The undersigned hereby certifies and declares as follows:

On September 4th, 2017, the SHR-130 lode mining claim, situated in Pima County, Arizona, was duly located in the following quarter section(s):

NW¼, Section 14, T. 17S., R. 12E., Gila and Salt River Meridian  
\_\_\_\_¼, Section \_\_\_\_ T. 17S., R. 12E., Gila and Salt River Meridian  
\_\_\_\_¼, Section \_\_\_\_, T. 17S., R. 12E., Gila and Salt River Meridian  
\_\_\_\_¼, Section \_\_\_\_, T. 17S., R. 12E., Gila and Salt River Meridian

On the day set forth above a written or printed notice of location of said claim was duly posted, conspicuously, at the location monument ("point of discovery") of said claim, which notice contained the name of the claim, the name of the locator, the date of the location (the date of the posting of said notice), and the approximate dimensions of area of the claim intended to be appropriated.

Within 90 days of posting said notice of location, the location of said claim was distinctly marked on the ground so that its boundaries can be readily traced, by monuments at each corner and at the center of each end line in accordance with Title 27 of Arizona Revised Statutes, Section 204.

A description of the claim, by directions and distances from the point of discovery, and by reference to a permanent monument, is set forth below:

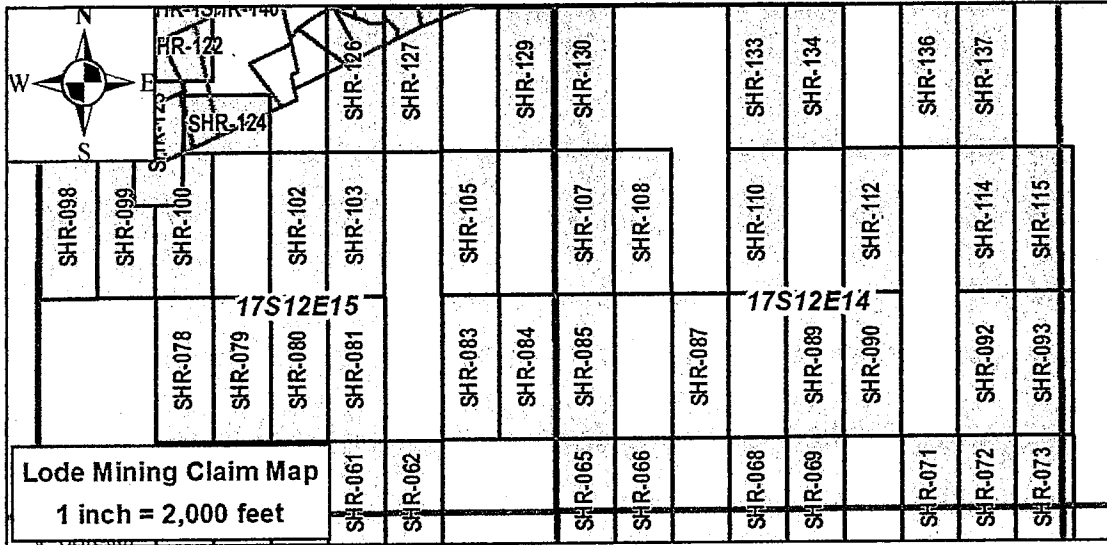
The northeast corner of the claim is 5280 feet, bearing 6, from the permanent monument known as the southwest corner of Section 14, T. 17S., R. 12E., Gila and Salt River Meridian. The northeast corner of the claim is 305 feet, bearing 80, from the point of discovery. The claim boundaries are as follows:

Beginning at the northeast corner,  
thence 1500 feet, bearing South to the southeast corner,  
thence 600 feet, bearing West to the southwest corner,  
thence 1500 feet, bearing North to the northwest corner,  
thence 600 feet, bearing East to the northeast corner,  
the point of beginning.

The attached map sets forth the boundaries of the claim(s) in the quarter sections previously noted.

AMC 446425

RECEIVED  
DLH AZ STATE OFFICE  
2017 OCT 20 A 8:55  
PHOENIX, ARIZONA



AMC446425

For the purpose of creating parallel end lines, as required by 30U.S.C.\$23, the above boundaries may overlap fee owned minerals, patented mining claims, or Stock Raising Homestead Act lands currently closed to mineral entry for the purpose of locating mining claims according to 43U.S.C.\$299(b). Childs Geoscience Inc. does not claim any mineral interest in such lands by this mining claim. To the extent of any overlap thereon, Childs Geoscience Inc. hereby disclaims and excludes from this claim any mineral interest in those lands not currently open to the location of mining claims.

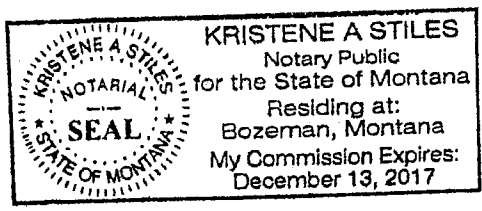
The locator of the claim is Childs Geoscience Inc., 1700 W Koch St #6, Bozeman, MT, 59715.

State of Montana  
County of Gallatin

The undersigned, being duly sworn, says that he is an authorized agent of the locator; that said location and the foregoing certificate were made in good faith; and that the matters set forth in the foregoing certificate are true to the best of his own knowledge.

Chad Walby, Agent

This instrument was signed, sworn to and acknowledged before me on SEPTEMBER 28, 2017 by Chad Walby, Agent.



(SEAL)

Kristene A. Stiles  
[Signature of Notary]  
KRISTENE A. STILES  
[Printed Name of Notary]  
Notary Public for the State of MONTANA  
Residing at BOZEMAN, MT  
[City of Residence]

My commission expires: 12 13 2017  
[Month Day Year]

RECEIVED  
MAY 28 2017  
NOTARY PUBLIC  
STATE OF MONTANA

After Recording Return to:

John Childs  
Childs Geoscience Inc.  
1700 W Koch St #6  
Bozeman, MT 59715

CERTIFICATE OF LOCATION

The undersigned hereby certifies and declares as follows:

On September 4th, 2017, the SHR-133 lode mining claim, situated in Pima County, Arizona, was duly located in the following quarter section(s):

NW¼, Section 14, T. 17S., R. 12E., Gila and Salt River Meridian  
\_\_\_\_¼, Section \_\_\_\_ T. 17S., R. 12E., Gila and Salt River Meridian  
\_\_\_\_¼, Section \_\_\_\_, T. 17S., R. 12E., Gila and Salt River Meridian  
\_\_\_\_¼, Section \_\_\_\_, T. 17S., R. 12E., Gila and Salt River Meridian

On the day set forth above a written or printed notice of location of said claim was duly posted, conspicuously, at the location monument ("point of discovery") of said claim, which notice contained the name of the claim, the name of the locator, the date of the location (the date of the posting of said notice), and the approximate dimensions of area of the claim intended to be appropriated.

Within 90 days of posting said notice of location, the location of said claim was distinctly marked on the ground so that its boundaries can be readily traced, by monuments at each corner and at the center of each end line in accordance with Title 27 of Arizona Revised Statutes, Section 204.

A description of the claim, by directions and distances from the point of discovery, and by reference to a permanent monument, is set forth below:

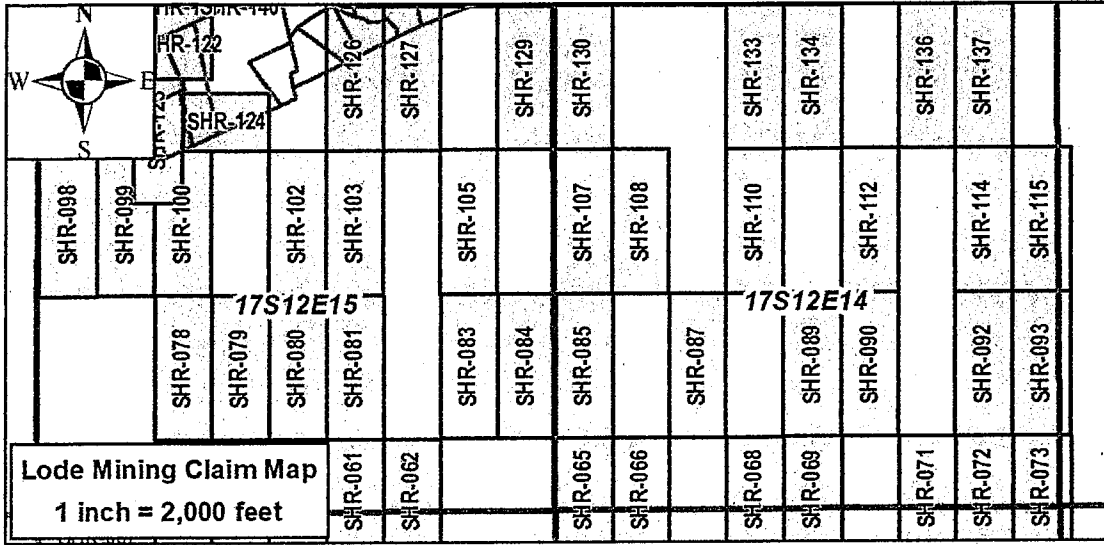
The northeast corner of the claim is 5771 feet, bearing 24, from the permanent monument known as the southwest corner of Section 14, T. 17S., R. 12E., Gila and Salt River Meridian. The northeast corner of the claim is 305 feet, bearing 80, from the point of discovery. The claim boundaries are as follows:

Beginning at the northeast corner,  
thence 1500 feet, bearing South to the southeast corner,  
thence 600 feet, bearing West to the southwest corner,  
thence 1500 feet, bearing North to the northwest corner,  
thence 600 feet, bearing East to the northeast corner,  
the point of beginning.

The attached map sets forth the boundaries of the claim(s) in the quarter sections previously noted.

AMC446426

RECEIVED  
BLM AZ STATE OFFICE  
2017 OCT 20 A 1:35  
PHOENIX, ARIZONA




For the purpose of creating parallel end lines, as required by 30U.S.C. §23, the above boundaries may overlap fee owned minerals, patented mining claims, or Stock Raising Homestead Act lands currently closed to mineral entry for the purpose of locating mining claims according to 43U.S.C. §299(b). Childs Geoscience Inc. does not claim any mineral interest in such lands by this mining claim. To the extent of any overlap thereon, Childs Geoscience Inc. hereby disclaims and excludes from this claim any mineral interest in those lands not currently open to the location of mining claims.

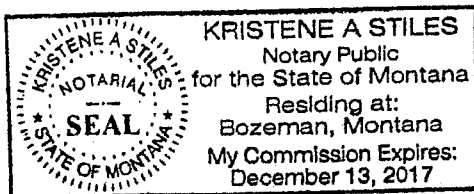
The locator of the claim is Childs Geoscience Inc., 1700 W Koch St #6, Bozeman, MT, 59715.

State of Montana  
County of Gallatin


The undersigned, being duly sworn, says that he is an authorized agent of the locator; that said location and the foregoing certificate were made in good faith; and that the matters set forth in the foregoing certificate are true to the best of his own knowledge.

 Agent

This instrument was signed, sworn to and acknowledged before me on September 28 2017 by Chad Walby, Agent.



(SEAL)

  
[Signature of Notary]

KRISTENE A. STILES  
[Printed Name of Notary]

Notary Public for the State of MONTANA  
Residing at BOZEMAN, MT  
[City of Residence]

My commission expires: 12 13 2017  
[Month Day Year]

AMC446426

RECEIVED  
MONTANA STATE OFFICE  
PHOENIX, ARIZONA  
MAY 20 07 10 08



After Recording Return to:

John Childs  
Childs Geoscience Inc.  
1700 W Koch St #6  
Bozeman, MT 59715

CERTIFICATE OF LOCATION

The undersigned hereby certifies and declares as follows:

On September 4th, 2017, the SHR-134 lode mining claim, situated in Pima County, Arizona, was duly located in the following quarter section(s):

NW¼, Section 14, T. 17S., R. 12E., Gila and Salt River Meridian  
NE¼, Section 14 T. 17S., R. 12E., Gila and Salt River Meridian  
\_\_\_\_¼, Section \_\_\_\_, T. 17S., R. 12E., Gila and Salt River Meridian  
\_\_\_\_¼, Section \_\_\_\_, T. 17S., R. 12E., Gila and Salt River Meridian

On the day set forth above a written or printed notice of location of said claim was duly posted, conspicuously, at the location monument ("point of discovery") of said claim, which notice contained the name of the claim, the name of the locator, the date of the location (the date of the posting of said notice), and the approximate dimensions of area of the claim intended to be appropriated.

Within 90 days of posting said notice of location, the location of said claim was distinctly marked on the ground so that its boundaries can be readily traced, by monuments at each corner and at the center of each end line in accordance with Title 27 of Arizona Revised Statutes, Section 204.

A description of the claim, by directions and distances from the point of discovery, and by reference to a permanent monument, is set forth below:

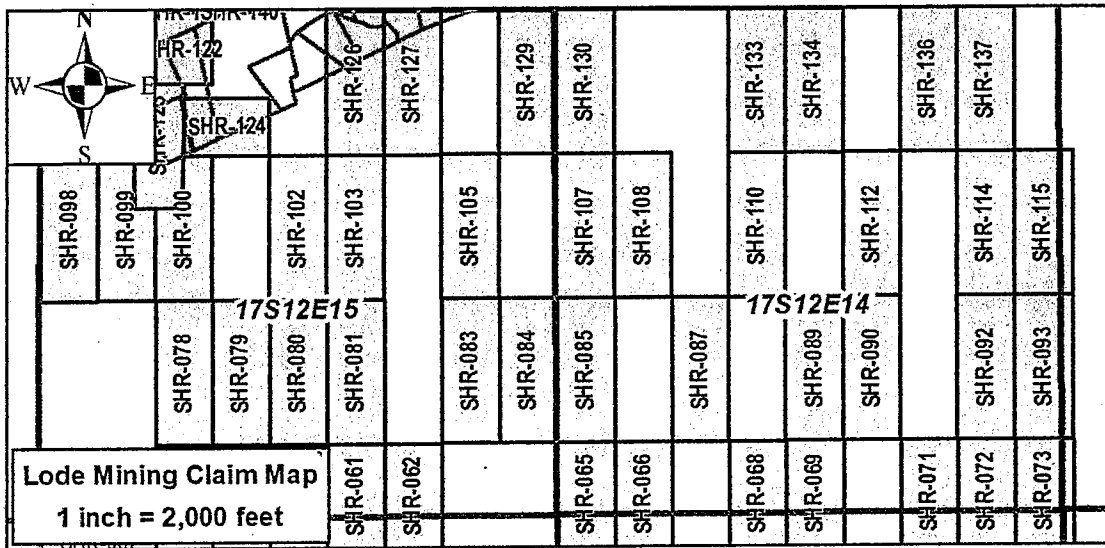
The northeast corner of the claim is 6046 feet, bearing 29, from the permanent monument known as the southwest corner of Section 14, T. 17S., R. 12E., Gila and Salt River Meridian. The northeast corner of the claim is 305 feet, bearing 80, from the point of discovery. The claim boundaries are as follows:

Beginning at the northeast corner,  
thence 1500 feet, bearing South to the southeast corner,  
thence 600 feet, bearing West to the southwest corner,  
thence 1500 feet, bearing North to the northwest corner,  
thence 600 feet, bearing East to the northeast corner,  
the point of beginning.

The attached map sets forth the boundaries of the claim(s) in the quarter sections previously noted.

AMC446427

RECEIVED  
DLM AZ STATE OFFICE  
2017 OCT 20 A 8:25  
PHOENIX, ARIZONA



AMC4464271

For the purpose of creating parallel end lines, as required by 30U.S.C.\$23, the above boundaries may overlap fee owned minerals, patented mining claims, or Stock Raising Homestead Act lands currently closed to mineral entry for the purpose of locating mining claims according to 43U.S.C.\$299(b). Childs Geoscience Inc. does not claim any mineral interest in such lands by this mining claim. To the extent of any overlap thereon, Childs Geoscience Inc. hereby disclaims and excludes from this claim any mineral interest in those lands not currently open to the location of mining claims.

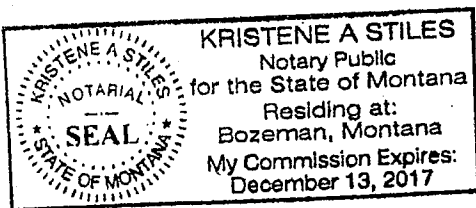
The locator of the claim is Childs Geoscience Inc., 1700 W Koch St #6, Bozeman, MT, 59715.

State of Montana  
County of Gallatin

The undersigned, being duly sworn, says that he is an authorized agent of the locator; that said location and the foregoing certificate were made in good faith; and that the matters set forth in the foregoing certificate are true to the best of his own knowledge.

Chad Walby, Agent

This instrument was signed, sworn to and acknowledged before me on SEPTEMBER 28 2017 by Chad Walby, Agent.



(SEAL)

Kristene A. Stiles  
[Signature of Notary]  
KRISTENE A. STILES  
[Printed Name of Notary]  
Notary Public for the State of MONTANA  
Residing at BOZEMAN, MT  
[City of Residence]

My commission expires: 12 13 2017  
[Month Day Year]

RECEIVED  
CLERK OF DISTRICT COURT  
JAN 20 2017

After Recording Return to:

John Childs  
Childs Geoscience Inc.  
1700 W Koch St #6  
Bozeman, MT 59715

CERTIFICATE OF LOCATION

The undersigned hereby certifies and declares as follows:

On September 5, 2017, the SHR-136 lode mining claim, situated in Pima County, Arizona, was duly located in the following quarter section(s):

NE ¼, Section 14, T. 17S., R. 12E., Gila and Salt River Meridian  
\_\_\_\_¼, Section \_\_\_\_, T. 17S., R. 12E., Gila and Salt River Meridian  
\_\_\_\_¼, Section \_\_\_\_, T. 17S., R. 12E., Gila and Salt River Meridian  
\_\_\_\_¼, Section \_\_\_\_, T. 17S., R. 12E., Gila and Salt River Meridian

On the day set forth above a written or printed notice of location of said claim was duly posted, conspicuously, at the location monument ("point of discovery") of said claim, which notice contained the name of the claim, the name of the locator, the date of the location (the date of the posting of said notice), and the approximate dimensions of area of the claim intended to be appropriated.

Within 90 days of posting said notice of location, the location of said claim was distinctly marked on the ground so that its boundaries can be readily traced, by monuments at each corner and at the center of each end line in accordance with Title 27 of Arizona Revised Statutes, Section 204.

A description of the claim, by directions and distances from the point of discovery, and by reference to a permanent monument, is set forth below:

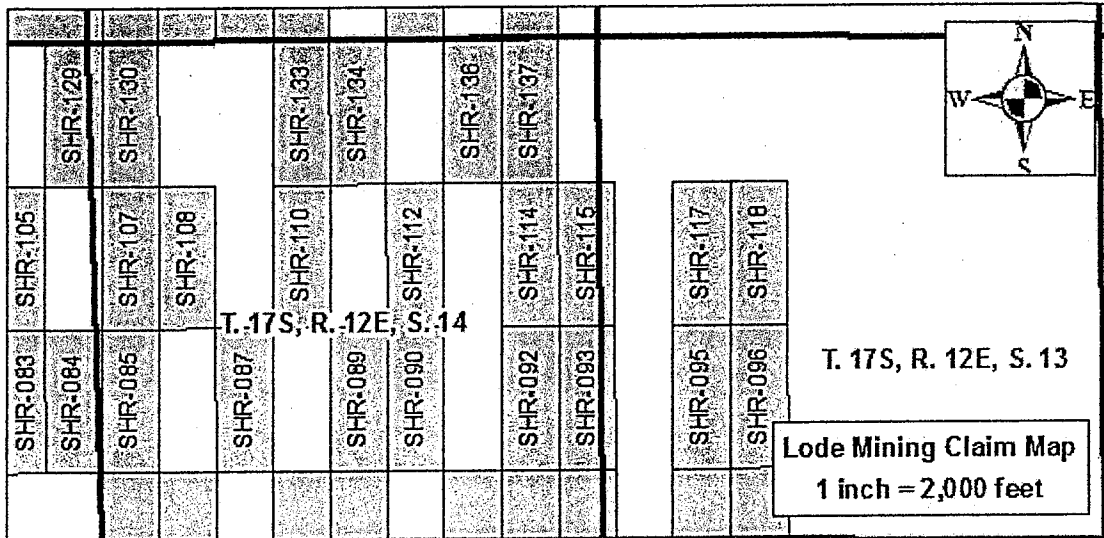
The northeast corner of the claim is 6724 feet, bearing 038°, from the permanent monument known as the southwest corner of Section 14, T. 17S., R. 12E., Gila and Salt River Meridian. The northeast corner of the claim is 305 feet, bearing 080°, from the point of discovery. The claim boundaries are as follows:

Beginning at the northeast corner,  
thence 1500 feet, bearing south to the southeast corner,  
thence 600 feet, bearing west to the southwest corner,  
thence 1500 feet, bearing north to the northwest corner,  
thence 600 feet, bearing east to the northeast corner,  
the point of beginning.

The following map sets forth the boundaries of the claim(s) in the quarter section(s) previously noted.

AMC 446428

RECEIVED  
BLM AZ STATE OFFICE  
2017 OCT 20 A 8:35  
PHOENIX, ARIZONA



AMC446428

For the purpose of creating parallel end lines, as required by 30U.S.C.\$23, the above boundaries may overlap fee owned minerals, patented mining claims, or Stock Raising Homestead Act lands currently closed to mineral entry for the purpose of locating mining claims according to 43U.S.C.\$299(b). Childs Geoscience Inc. does not claim any mineral interest in such lands by this mining claim. To the extent of any overlap thereon, Childs Geoscience Inc. hereby disclaims and excludes from this claim any mineral interest in those lands not currently open to the location of mining claims.


The locator of the claim is Childs Geoscience Inc., 1700 W Koch St #6, Bozeman, MT, 59715.

State of Montana  
County of Gallatin

The undersigned, being duly sworn, says that he is an authorized agent of the locator, that said location and the foregoing certificate were made in good faith; and that the matters set forth in the foregoing certificate are true to the best of his own knowledge.

*[Handwritten Signature]*  
Agent

This instrument was signed, sworn to and acknowledged before me on 09-22, 2017 by Ben VandenBos, Agent.



(SEAL)

*[Handwritten Signature]*  
[Signature of Notary]  
Shauna Curtis  
[Printed Name of Notary]  
Notary Public for the State of Montana  
Residing at Bozeman  
[City of Residence]  
My commission expires: 03-24 2019  
[Month Day Year]



After Recording Return to:

John Childs  
Childs Geoscience Inc.  
1700 W Koch St #6  
Bozeman, MT 59715

CERTIFICATE OF LOCATION

The undersigned hereby certifies and declares as follows:

On September 5, 2017, the SHR-137 lode mining claim, situated in Pima County, Arizona, was duly located in the following quarter section(s):

NE ¼, Section 14, T. 17S., R. 12E., Gila and Salt River Meridian  
\_\_\_\_¼, Section \_\_\_\_, T. 17S., R. 12E., Gila and Salt River Meridian  
\_\_\_\_¼, Section \_\_\_\_, T. 17S., R. 12E., Gila and Salt River Meridian  
\_\_\_\_¼, Section \_\_\_\_, T. 17S., R. 12E., Gila and Salt River Meridian

On the day set forth above a written or printed notice of location of said claim was duly posted, conspicuously, at the location monument ("point of discovery") of said claim, which notice contained the name of the claim, the name of the locator, the date of the location (the date of the posting of said notice), and the approximate dimensions of area of the claim intended to be appropriated.

Within 90 days of posting said notice of location, the location of said claim was distinctly marked on the ground so that its boundaries can be readily traced, by monuments at each corner and at the center of each end line in accordance with Title 27 of Arizona Revised Statutes, Section 204.

A description of the claim, by directions and distances from the point of discovery, and by reference to a permanent monument, is set forth below:

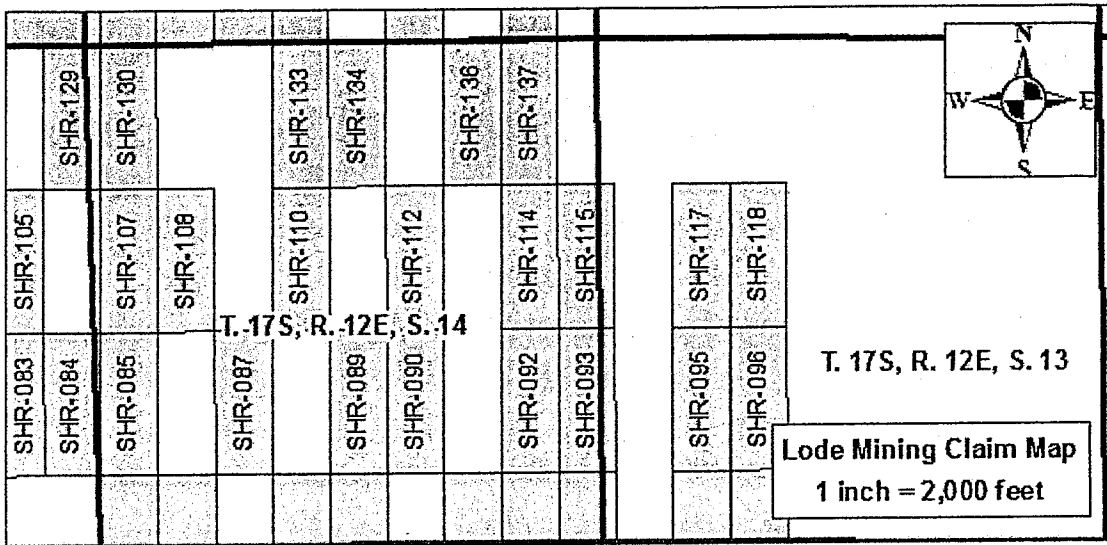
The northeast corner of the claim is 7114 feet, bearing 042°, from the permanent monument known as the southwest corner of Section 14, T. 17S., R. 12E., Gila and Salt River Meridian. The northeast corner of the claim is 305 feet, bearing 080°, from the point of discovery. The claim boundaries are as follows:

Beginning at the northeast corner,  
thence 1500 feet, bearing south to the southeast corner,  
thence 600 feet, bearing west to the southwest corner,  
thence 1500 feet, bearing north to the northwest corner,  
thence 600 feet, bearing east to the northeast corner,  
the point of beginning.

The following map sets forth the boundaries of the claim(s) in the quarter section(s) previously noted.

AMC446429

RECEIVED  
BLM AZ STATE OFFICE  
2017 OCT 20 A 8:3  
PHOENIX, ARIZONA



For the purpose of creating parallel end lines, as required by 30U.S.C. §23, the above boundaries may overlap fee owned minerals, patented mining claims, or Stock Raising Homestead Act lands currently closed to mineral entry for the purpose of locating mining claims according to 43U.S.C. §299(b). Childs Geoscience Inc. does not claim any mineral interest in such lands by this mining claim. To the extent of any overlap thereon, Childs Geoscience Inc. hereby disclaims and excludes from this claim any mineral interest in those lands not currently open to the location of mining claims.

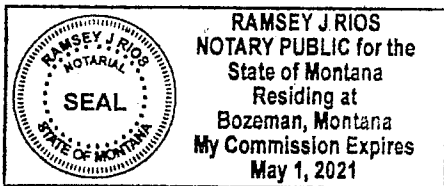
The locator of the claim is Childs Geoscience Inc., 1700 W Koch St #6, Bozeman, MT, 59715.

State of Montana  
County of Gallatin

The undersigned, being duly sworn, says that he is an authorized agent of the locator; that said location and the foregoing certificate were made in good faith; and that the matters set forth in the foregoing certificate are true to the best of his own knowledge.

*[Handwritten Signature]*  
Agent

This instrument was signed, sworn to and acknowledged before me on 9/22, 2017 by Ben VandenBos, Agent.



*Ramsey J Rios*  
[Signature of Notary]  
Ramsey J Rios  
[Printed Name of Notary]  
Notary Public for the State of Montana  
Residing at Bozeman  
[City of Residence]  
My commission expires: May 1 2021  
[Month Day Year]

(SEAL)

AMC446429

RECEIVED  
MONTANA NOTARY PUBLIC OFFICE  
OCT 20 10 30 AM '17  
BOZEMAN, MONTANA

After Recording Return to:

John Childs  
Childs Geoscience Inc.  
1700 W Koch St #6  
Bozeman, MT 59715

CERTIFICATE OF LOCATION

The undersigned hereby certifies and declares as follows:

On September 6th, 2017, the SHR-139 lode mining claim, situated in Pima County, Arizona, was duly located in the following quarter section(s):

NW¼, Section 15, T. 17S., R. 12E., Gila and Salt River Meridian  
SW¼, Section 10 T. 17S., R. 12E., Gila and Salt River Meridian  
\_\_\_\_¼, Section \_\_\_\_, T. 17S., R. 12E., Gila and Salt River Meridian  
\_\_\_\_¼, Section \_\_\_\_, T. 17S., R. 12E., Gila and Salt River Meridian

On the day set forth above a written or printed notice of location of said claim was duly posted, conspicuously, at the location monument ("point of discovery") of said claim, which notice contained the name of the claim, the name of the locator, the date of the location (the date of the posting of said notice), and the approximate dimensions of area of the claim intended to be appropriated.

Within 90 days of posting said notice of location, the location of said claim was distinctly marked on the ground so that its boundaries can be readily traced, by monuments at each corner and at the center of each end line in accordance with Title 27 of Arizona Revised Statutes, Section 204.

A description of the claim, by directions and distances from the point of discovery, and by reference to a permanent monument, is set forth below:

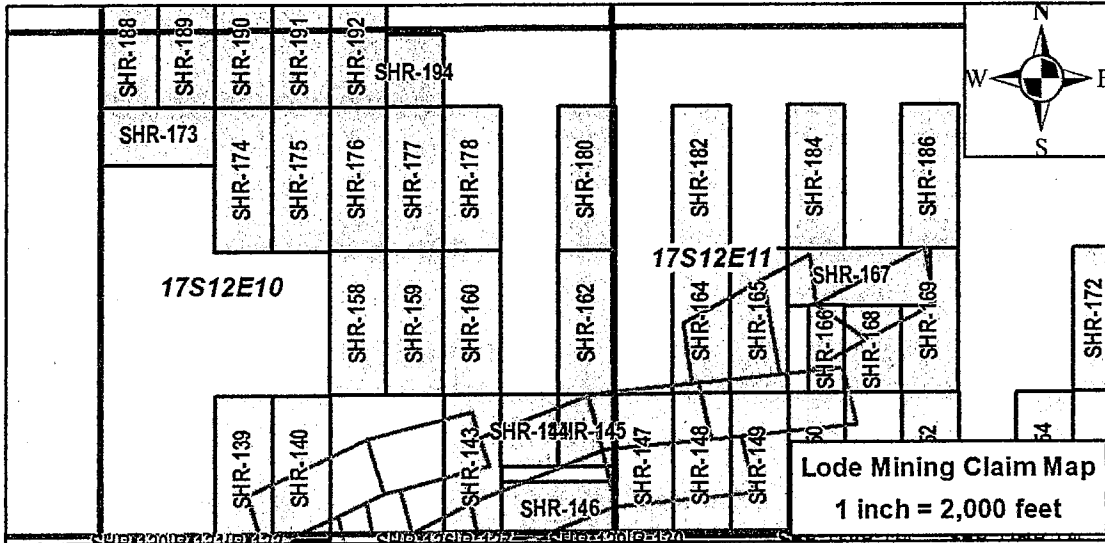
The northeast corner of the claim is 7643 feet, bearing 331, from the permanent monument known as the southwest corner of Section 14, T. 17S., R. 12E., Gila and Salt River Meridian. The northeast corner of the claim is 305 feet, bearing 80, from the point of discovery. The claim boundaries are as follows:

Beginning at the northeast corner,  
thence 1500 feet, bearing South to the southeast corner,  
thence 600 feet, bearing West to the southwest corner,  
thence 1500 feet, bearing North to the northwest corner,  
thence 600 feet, bearing East to the northeast corner,  
the point of beginning.

The attached map sets forth the boundaries of the claim(s) in the quarter sections previously noted.

AMC446430

RECEIVED  
BLAZ STATE OFFICE  
OCT 20 A 8:36  
DENIX, ARIZONA



AMC446430

For the purpose of creating parallel end lines, as required by 30U.S.C. §23, the above boundaries may overlap fee owned minerals, patented mining claims, or Stock Raising Homestead Act lands currently closed to mineral entry for the purpose of locating mining claims according to 43U.S.C. §299(b). Childs Geoscience Inc. does not claim any mineral interest in such lands by this mining claim. To the extent of any overlap thereon, Childs Geoscience Inc. hereby disclaims and excludes from this claim any mineral interest in those lands not currently open to the location of mining claims.

The locator of the claim is Childs Geoscience Inc., 1700 W Koch St #6, Bozeman, MT, 59715

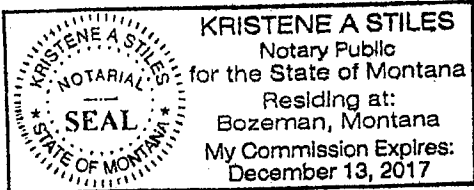
State of Montana  
County of Gallatin

The undersigned, being duly sworn, says that he is an authorized agent of the locator; that said location and the foregoing certificate were made in good faith; and that the matters set forth in the foregoing certificate are true to the best of his own knowledge.

Chad Walby, Agent

RECEIVED  
MONTANA STATE OFFICE  
SEP 20 2017  
BOZEMAN, MONTANA

This instrument was signed, sworn to and acknowledged before me on September 28 2017 by Chad Walby, Agent.



(SEAL)

Kristene A. Stiles  
[Signature of Notary]  
KRISTENE A. STILES  
[Printed Name of Notary]  
Notary Public for the State of MONTANA  
Residing at BOZEMAN, MT  
[City of Residence]  
My commission expires: 12 13 2017  
[Month Day Year]



After Recording Return to:

John Childs  
Childs Geoscience Inc.  
1700 W Koch St #6  
Bozeman, MT 59715

CERTIFICATE OF LOCATION

The undersigned hereby certifies and declares as follows:

On September 6th, 2017, the SHR-140 lode mining claim, situated in Pima County, Arizona, was duly located in the following quarter section(s):

NW¼, Section 15, T. 17S., R. 12E., Gila and Salt River Meridian  
SW¼, Section 10 T. 17S., R. 12E., Gila and Salt River Meridian  
\_\_\_\_¼, Section \_\_\_\_, T. 17S., R. 12E., Gila and Salt River Meridian  
\_\_\_\_¼, Section \_\_\_\_, T. 17S., R. 12E., Gila and Salt River Meridian

On the day set forth above a written or printed notice of location of said claim was duly posted, conspicuously, at the location monument ("point of discovery") of said claim, which notice contained the name of the claim, the name of the locator, the date of the location (the date of the posting of said notice), and the approximate dimensions of area of the claim intended to be appropriated.

Within 90 days of posting said notice of location, the location of said claim was distinctly marked on the ground so that its boundaries can be readily traced, by monuments at each corner and at the center of each end line in accordance with Title 27 of Arizona Revised Statutes, Section 204.

A description of the claim, by directions and distances from the point of discovery, and by reference to a permanent monument, is set forth below:

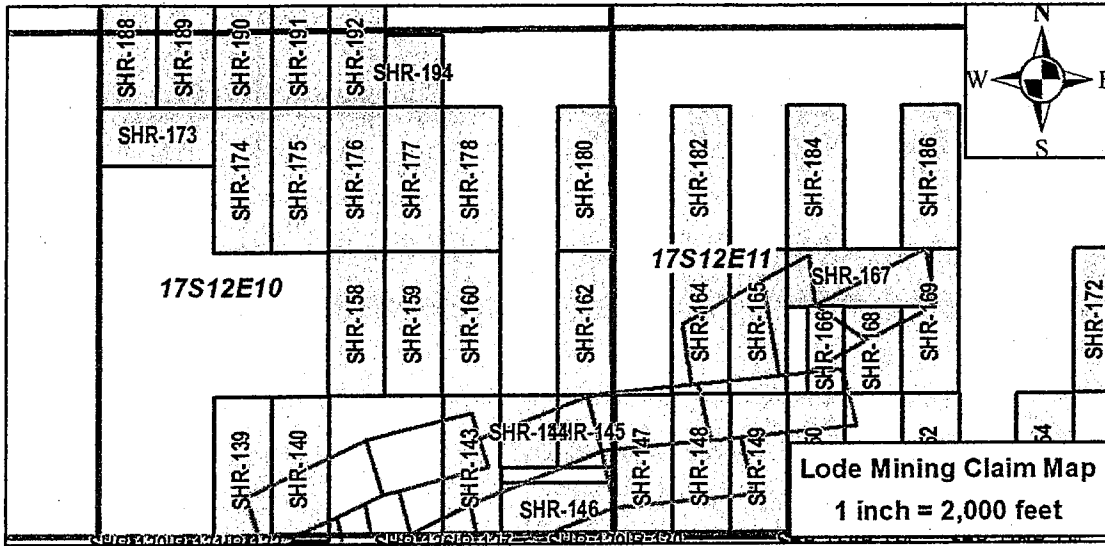
The northeast corner of the claim is 7158 feet, bearing 340, from the permanent monument known as the southwest corner of Section 14, T. 17S., R. 12E., Gila and Salt River Meridian. The northeast corner of the claim is 305 feet, bearing 80, from the point of discovery. The claim boundaries are as follows:

Beginning at the northeast corner,  
thence 1500 feet, bearing South to the southeast corner,  
thence 600 feet, bearing West to the southwest corner,  
thence 1500 feet, bearing North to the northwest corner,  
thence 600 feet, bearing East to the northeast corner,  
the point of beginning.

The attached map sets forth the boundaries of the claim(s) in the quarter sections previously noted.

AHC446431

RECEIVED  
BLM AZ STATE OFFICE  
2017 OCT 20 A 8:06  
PHOENIX, ARIZONA



AN0446431

For the purpose of creating parallel end lines, as required by 30U.S.C.\$23, the above boundaries may overlap fee owned minerals, patented mining claims, or Stock Raising Homestead Act lands currently closed to mineral entry for the purpose of locating mining claims according to 43U.S.C.\$299(b). Childs Geoscience Inc. does not claim any mineral interest in such lands by this mining claim. To the extent of any overlap thereon, Childs Geoscience Inc. hereby disclaims and excludes from this claim any mineral interest in those lands not currently open to the location of mining claims.


The locator of the claim is Childs Geoscience Inc., 1700 W Koch St #6, Bozeman, MT, 59715.

State of Montana  
County of Gallatin

The undersigned, being duly sworn, says that he is an authorized agent of the locator; that said location and the foregoing certificate were made in good faith; and that the matters set forth in the foregoing certificate are true to the best of his own knowledge.

Chad Walby, Agent

This instrument was signed, sworn to and acknowledged before me on September 28, 2017 by Chad Walby, Agent.



(SEAL)

Kristene A. Stiles  
[Signature of Notary]  
KRISTENE A. STILES  
[Printed Name of Notary]

Notary Public for the State of MONTANA  
Residing at Bozeman, MT  
[City of Residence]

My commission expires: 12 13 2017  
[Month Day Year]

RECEIVED  
MONTANA STATE OFFICE  
BOZEMAN, MONTANA  
OCT 20 2017

After Recording Return to:

John Childs  
Childs Geoscience Inc.  
1700 W Koch St #6  
Bozeman, MT 59715

CERTIFICATE OF LOCATION

The undersigned hereby certifies and declares as follows:

On September 6th, 2017, the SHR-143 lode mining claim, situated in Pima County, Arizona, was duly located in the following quarter section(s):

NE¼, Section 15, T. 17S., R. 12E., Gila and Salt River Meridian  
SE¼, Section 10 T. 17S., R. 12E., Gila and Salt River Meridian  
\_\_\_\_¼, Section \_\_\_\_, T. 17S., R. 12E., Gila and Salt River Meridian  
\_\_\_\_¼, Section \_\_\_\_, T. 17S., R. 12E., Gila and Salt River Meridian

On the day set forth above a written or printed notice of location of said claim was duly posted, conspicuously, at the location monument ("point of discovery") of said claim, which notice contained the name of the claim, the name of the locator, the date of the location (the date of the posting of said notice), and the approximate dimensions of area of the claim intended to be appropriated.

Within 90 days of posting said notice of location, the location of said claim was distinctly marked on the ground so that its boundaries can be readily traced, by monuments at each corner and at the center of each end line in accordance with Title 27 of Arizona Revised Statutes, Section 204.

A description of the claim, by directions and distances from the point of discovery, and by reference to a permanent monument, is set forth below:

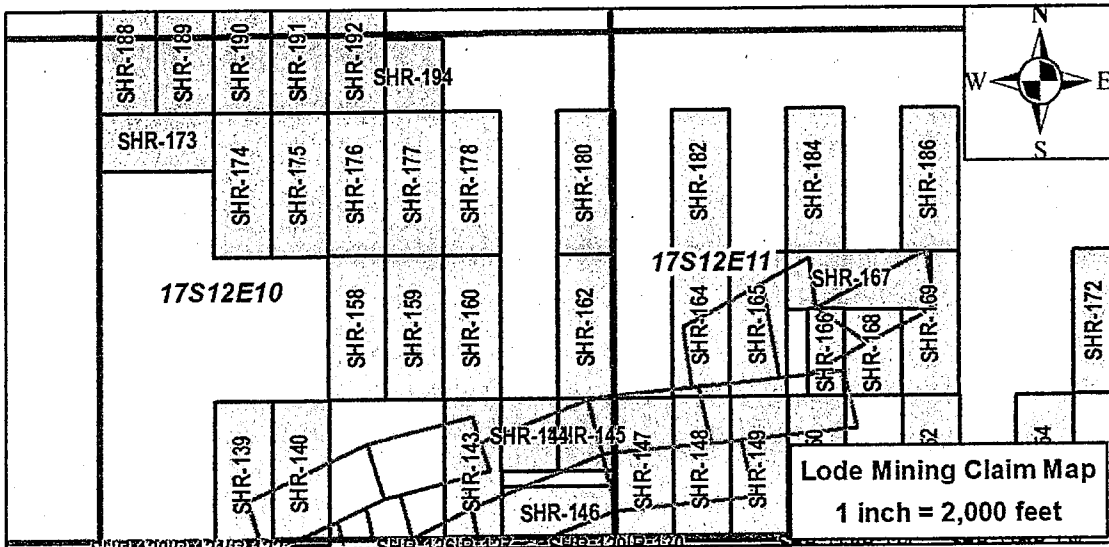
The northeast corner of the claim is 6850 feet, bearing 349, from the permanent monument known as the southwest corner of Section 14, T. 17S., R. 12E., Gila and Salt River Meridian. The northeast corner of the claim is 305 feet, bearing 80, from the point of discovery. The claim boundaries are as follows:

Beginning at the northeast corner,  
thence 1500 feet, bearing South to the southeast corner,  
thence 600 feet, bearing West to the southwest corner,  
thence 1500 feet, bearing North to the northwest corner,  
thence 600 feet, bearing East to the northeast corner,  
the point of beginning.\

The attached map sets forth the boundaries of the claim(s) in the quarter sections previously noted.

AMC446432

RECEIVED  
BLM AZ STATE OFFICE  
2017 OCT 20 A 8:30  
PHOENIX, ARIZONA



For the purpose of creating parallel end lines, as required by 30U.S.C.\$23, the above boundaries may overlap fee owned minerals, patented mining claims, or Stock Raising Homestead Act lands currently closed to mineral entry for the purpose of locating mining claims according to 43U.S.C.\$299(b). Childs Geoscience Inc. does not claim any mineral interest in such lands by this mining claim. To the extent of any overlap thereon, Childs Geoscience Inc. hereby disclaims and excludes from this claim any mineral interest in those lands not currently open to the location of mining claims.

The locator of the claim is Childs Geoscience Inc., 1700 W Koch St #6, Bozeman, MT, 59715.

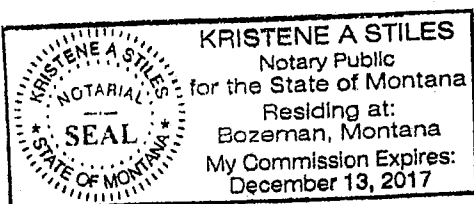
State of Montana  
County of Gallatin

The undersigned, being duly sworn, says that he is an authorized agent of the locator; that said location and the foregoing certificate were made in good faith; and that the matters set forth in the foregoing certificate are true to the best of his own knowledge.

Chad Walby, Agent

RECEIVED  
 CLIMATE SERVICE OFFICE  
 2017 OCT 20 A 8:16  
 PHOENIX, ARIZONA

This instrument was signed, sworn to and acknowledged before me on SEPTEMBER 28 2017 by Chad Walby, Agent.



(SEAL)

Kristene A. Stiles

[Signature of Notary]

KRISTENE A. STILES

[Printed Name of Notary]

Notary Public for the State of MONTANA

Residing at BOZEMAN, MT

[City of Residence]

My commission expires: 12 13 2017

[Month Day Year]

AMC446432



After Recording Return to:

John Childs  
Childs Geoscience Inc.  
1700 W Koch St #6  
Bozeman, MT 59715

CERTIFICATE OF LOCATION

The undersigned hereby certifies and declares as follows:

On September 6th, 2017, the SHR-144 lode mining claim, situated in Pima County, Arizona, was duly located in the following quarter section(s):

- SE $\frac{1}{4}$ , Section 10, T. 17S., R. 12E., Gila and Salt River Meridian
- $\frac{1}{4}$ , Section      T. 17S., R. 12E., Gila and Salt River Meridian
- $\frac{1}{4}$ , Section     , T. 17S., R. 12E., Gila and Salt River Meridian
- $\frac{1}{4}$ , Section     , T. 17S., R. 12E., Gila and Salt River Meridian

On the day set forth above a written or printed notice of location of said claim was duly posted, conspicuously, at the location monument ("point of discovery") of said claim, which notice contained the name of the claim, the name of the locator, the date of the location (the date of the posting of said notice), and the approximate dimensions of area of the claim intended to be appropriated.

Within 90 days of posting said notice of location, the location of said claim was distinctly marked on the ground so that its boundaries can be readily traced, by monuments at each corner and at the center of each end line in accordance with Title 27 of Arizona Revised Statutes, Section 204.

A description of the claim, by directions and distances from the point of discovery, and by reference to a permanent monument, is set forth below:

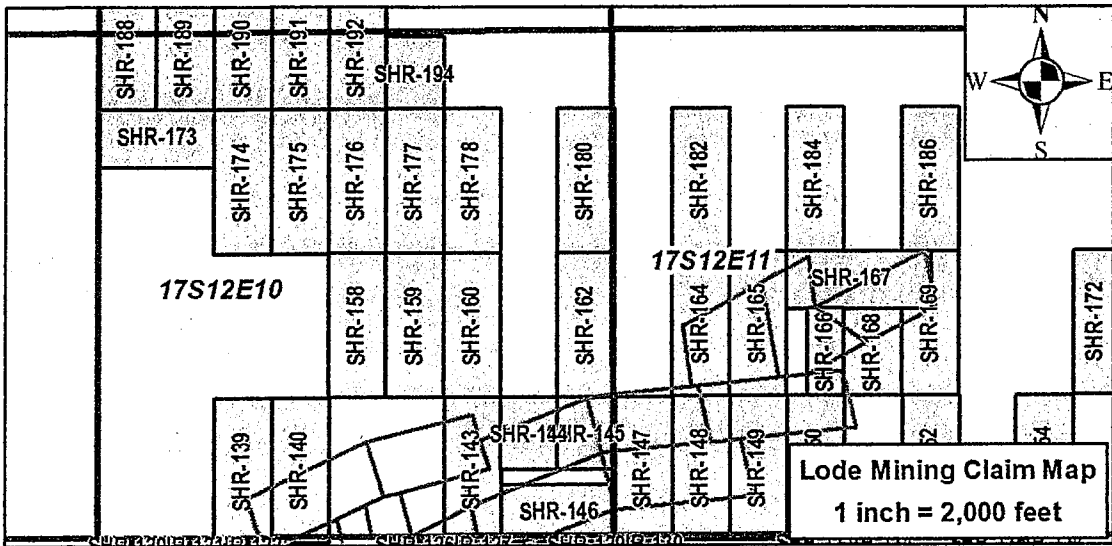
The northeast corner of the claim is 6772 feet, bearing 354, from the permanent monument known as the southwest corner of Section 14, T. 17S., R. 12E., Gila and Salt River Meridian. The northeast corner of the claim is 305 feet, bearing 80, from the point of discovery. The claim boundaries are as follows:

Beginning at the northeast corner,  
thence   750   feet, bearing   South   to the southeast corner,  
thence   600   feet, bearing   West   to the southwest corner,  
thence   750   feet, bearing   North   to the northwest corner,  
thence   600   feet, bearing   East   to the northeast corner,  
the point of beginning.

The attached map sets forth the boundaries of the claim(s) in the quarter sections previously noted.

AMC446433

RECEIVED  
DLM AZ STATE OFFICE  
2017 OCT 20 A 8:3  
PHOENIX, ARIZONA



AMC446433

For the purpose of creating parallel end lines, as required by 30U.S.C.\$23, the above boundaries may overlap fee owned minerals, patented mining claims, or Stock Raising Homestead Act lands currently closed to mineral entry for the purpose of locating mining claims according to 43U.S.C.\$299(b). Childs Geoscience Inc. does not claim any mineral interest in such lands by this mining claim. To the extent of any overlap thereon, Childs Geoscience Inc. hereby disclaims and excludes from this claim any mineral interest in those lands not currently open to the location of mining claims.

The locator of the claim is Childs Geoscience Inc., 1700 W Koch St #6, Bozeman, MT 59715.


State of Montana  
County of Gallatin

The undersigned, being duly sworn, says that he is an authorized agent of the locator; that said location and the foregoing certificate were made in good faith; and that the matters set forth in the foregoing certificate are true to the best of his own knowledge.

*Chad Walby*, Agent

RECEIVED  
OCT 20 2017  
MONTANA  
COUNTY OF GALLATIN

This instrument was signed, sworn to and acknowledged before me on SEPTEMBER 28, 2017 by Chad Walby, Agent.



(SEAL)

*Kristene A. Stiles*  
[Signature of Notary]

KRISTENE A. STILES  
[Printed Name of Notary]

Notary Public for the State of MONTANA  
Residing at BOZEMAN, MT  
[City of Residence]

My commission expires: 12 13 2017  
[Month Day Year]

After Recording Return to:

John Childs  
Childs Geoscience Inc.  
1700 W Koch St #6  
Bozeman, MT 59715

CERTIFICATE OF LOCATION

The undersigned hereby certifies and declares as follows:

On September 9th, 2017, the SHR-145 lode mining claim, situated in Pima County, Arizona, was duly located in the following quarter section(s):

SE $\frac{1}{4}$ , Section 10, T. 17S., R. 12E., Gila and Salt River Meridian  
SW $\frac{1}{4}$ , Section 11 T. 17S., R. 12E., Gila and Salt River Meridian  
     $\frac{1}{4}$ , Section     , T. 17S., R. 12E., Gila and Salt River Meridian  
     $\frac{1}{4}$ , Section     , T. 17S., R. 12E., Gila and Salt River Meridian

On the day set forth above a written or printed notice of location of said claim was duly posted, conspicuously, at the location monument ("point of discovery") of said claim, which notice contained the name of the claim, the name of the locator, the date of the location (the date of the posting of said notice), and the approximate dimensions of area of the claim intended to be appropriated.

Within 90 days of posting said notice of location, the location of said claim was distinctly marked on the ground so that its boundaries can be readily traced, by monuments at each corner and at the center of each end line in accordance with Title 27 of Arizona Revised Statutes, Section 204.

A description of the claim, by directions and distances from the point of discovery, and by reference to a permanent monument, is set forth below:

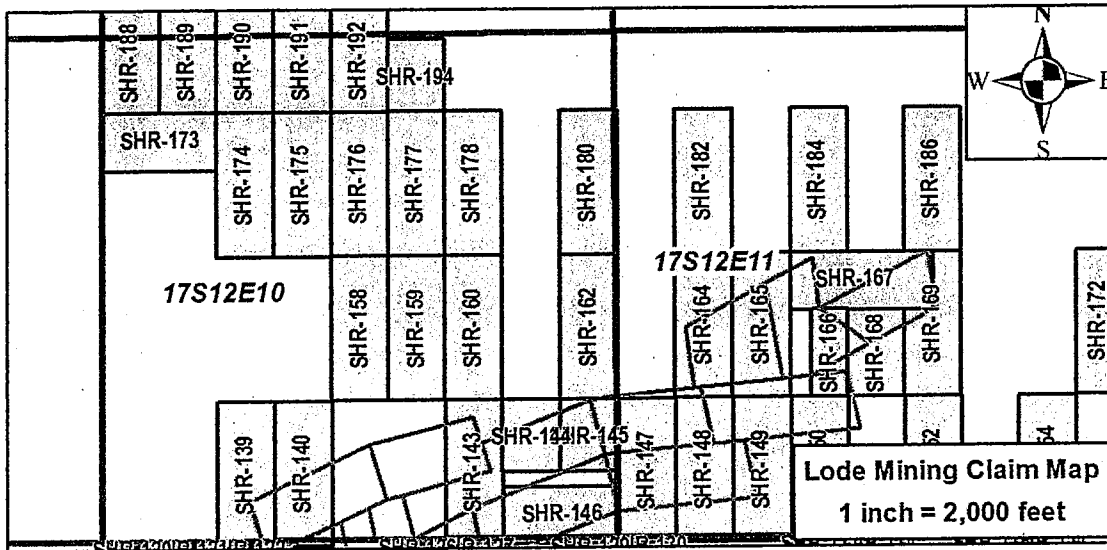
The northeast corner of the claim is 6745 feet, bearing 359, from the permanent monument known as the southwest corner of Section 14, T. 17S., R. 12E., Gila and Salt River Meridian. The northeast corner of the claim is 495 feet, bearing 83, from the point of discovery. The claim boundaries are as follows:

Beginning at the northeast corner,  
thence   750   feet, bearing   South   to the southeast corner,  
thence   600   feet, bearing   West   to the southwest corner,  
thence   750   feet, bearing   North   to the northwest corner,  
thence   600   feet, bearing   East   to the northeast corner,  
the point of beginning.

The attached map sets forth the boundaries of the claim(s) in the quarter sections previously noted.

AMC446434

RECEIVED  
DLMAZ STATE OFFICE  
2017 OCT 20 A 8:30  
PHOENIX, ARIZONA



For the purpose of creating parallel end lines, as required by 30U.S.C.\$23, the above boundaries may overlap fee owned minerals, patented mining claims, or Stock Raising Homestead Act lands currently closed to mineral entry for the purpose of locating mining claims according to 43U.S.C.\$299(b). Childs Geoscience Inc. does not claim any mineral interest in such lands by this mining claim. To the extent of any overlap thereon, Childs Geoscience Inc. hereby disclaims and excludes from this claim any mineral interest in those lands not currently open to the location of mining claims.

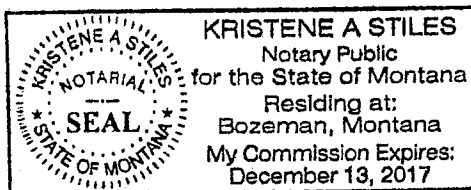
The locator of the claim is Childs Geoscience Inc., 1700 W Koch St #6, Bozeman, MT 59715.

State of Montana  
County of Gallatin

The undersigned, being duly sworn, says that he is an authorized agent of the locator; that said location and the foregoing certificate were made in good faith; and that the matters set forth in the foregoing certificate are true to the best of his own knowledge.

Chad Walby, Agent

This instrument was signed, sworn to and acknowledged before me on September 28, 2017 by Chad Walby, Agent.



(SEAL)

Kristene A. Stiles

[Signature of Notary]

KRISTENE A. STILES

[Printed Name of Notary]

Notary Public for the State of MONTANA

Residing at BOZEMAN, MT

[City of Residence]

My commission expires: 12 13 20 17

[Month Day Year]

AM0446434

RECEIVED  
MONTANA  
OCT 20 2017  
DEPT. OF REVENUE  
BOZEMAN, MONTANA



After Recording Return to:

John Childs  
Childs Geoscience Inc.  
1700 W Koch St #6  
Bozeman, MT 59715

CERTIFICATE OF LOCATION

The undersigned hereby certifies and declares as follows:

On September 4th, 2017, the SHR-146 lode mining claim, situated in Pima County, Arizona, was duly located in the following quarter section(s):

SE¼, Section 10, T. 17S., R. 12E., Gila and Salt River Meridian  
SW¼, Section 11 T. 17S., R. 12E., Gila and Salt River Meridian  
NE¼, Section 15, T. 17S., R. 12E., Gila and Salt River Meridian  
NW¼, Section 14, T. 17S., R. 12E., Gila and Salt River Meridian

On the day set forth above a written or printed notice of location of said claim was duly posted, conspicuously, at the location monument ("point of discovery") of said claim, which notice contained the name of the claim, the name of the locator, the date of the location (the date of the posting of said notice), and the approximate dimensions of area of the claim intended to be appropriated.

Within 90 days of posting said notice of location, the location of said claim was distinctly marked on the ground so that its boundaries can be readily traced, by monuments at each corner and at the center of each end line in accordance with Title 27 of Arizona Revised Statutes, Section 204.

A description of the claim, by directions and distances from the point of discovery, and by reference to a permanent monument, is set forth below:

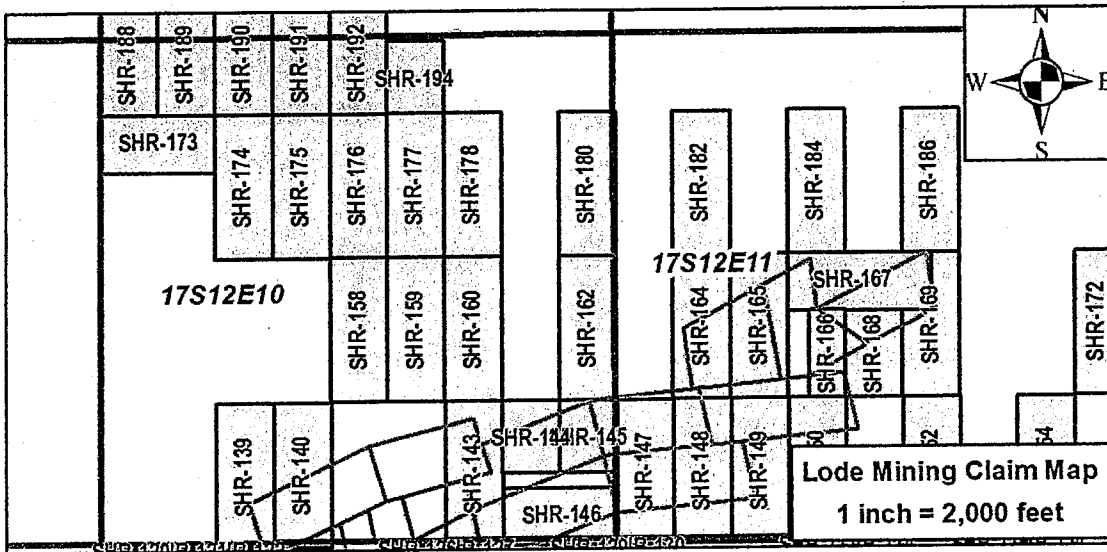
The northeast corner of the claim is 5832 feet, bearing 359, from the permanent monument known as the southwest corner of Section 14, T. 17S., R. 12E., Gila and Salt River Meridian. The northeast corner of the claim is 615 feet, bearing 29, from the point of discovery. The claim boundaries are as follows:

Beginning at the northeast corner,  
thence 600 feet, bearing South to the southeast corner,  
thence 1200 feet, bearing West to the southwest corner,  
thence 600 feet, bearing North to the northwest corner,  
thence 1200 feet, bearing East to the northeast corner,  
the point of beginning.

The attached map sets forth the boundaries of the claim(s) in the quarter sections previously noted.

RECEIVED  
BLM AZ STATE OFFICE  
2017 OCT 20 A 8:31  
PHOENIX, ARIZONA

AMC446435



AMC446435

For the purpose of creating parallel end lines, as required by 30U.S.C.\$23, the above boundaries may overlap fee owned minerals, patented mining claims, or Stock Raising Homestead Act lands currently closed to mineral entry for the purpose of locating mining claims according to 43U.S.C.\$299(b). Childs Geoscience Inc. does not claim any mineral interest in such lands by this mining claim. To the extent of any overlap thereon, Childs Geoscience Inc. hereby disclaims and excludes from this claim any mineral interest in those lands not currently open to the location of mining claims.

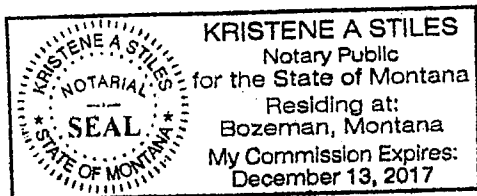
The locator of the claim is Childs Geoscience Inc., 1700 W Koch St #6, Bozeman, MT, 59715.

State of Montana  
County of Gallatin

The undersigned, being duly sworn, says that he is an authorized agent of the locator; that said location and the foregoing certificate were made in good faith; and that the matters set forth in the foregoing certificate are true to the best of his own knowledge.

Chad Walby, Agent

This instrument was signed, sworn to and acknowledged before me on September 28, 2017 by Chad Walby, Agent.



(SEAL)

Kristene A. Stiles  
[Signature of Notary]  
KRISTENE A. STILES  
[Printed Name of Notary]  
Notary Public for the State of MONTANA  
Residing at BOZEMAN, MT  
[City of Residence]

My commission expires: 12 13 2017  
[Month Day Year]

RECEIVED  
CLM & REGISTERED OFFICE  
2017 OCT 20 AM 8:37  
PHOENIX, ARIZONA

After Recording Return to:

John Childs  
Childs Geoscience Inc.  
1700 W Koch St #6  
Bozeman, MT 59715

CERTIFICATE OF LOCATION

The undersigned hereby certifies and declares as follows:

On September 4th, 2017, the SHR-147 lode mining claim, situated in Pima County, Arizona, was duly located in the following quarter section(s):

NW¼, Section 14, T. 17S., R. 12E., Gila and Salt River Meridian  
SW¼, Section 11 T. 17S., R. 12E., Gila and Salt River Meridian  
\_\_\_\_¼, Section \_\_\_\_, T. 17S., R. 12E., Gila and Salt River Meridian  
\_\_\_\_¼, Section \_\_\_\_, T. 17S., R. 12E., Gila and Salt River Meridian

On the day set forth above a written or printed notice of location of said claim was duly posted, conspicuously, at the location monument ("point of discovery") of said claim, which notice contained the name of the claim, the name of the locator, the date of the location (the date of the posting of said notice), and the approximate dimensions of area of the claim intended to be appropriated.

Within 90 days of posting said notice of location, the location of said claim was distinctly marked on the ground so that its boundaries can be readily traced, by monuments at each corner and at the center of each end line in accordance with Title 27 of Arizona Revised Statutes, Section 204.

A description of the claim, by directions and distances from the point of discovery, and by reference to a permanent monument, is set forth below:

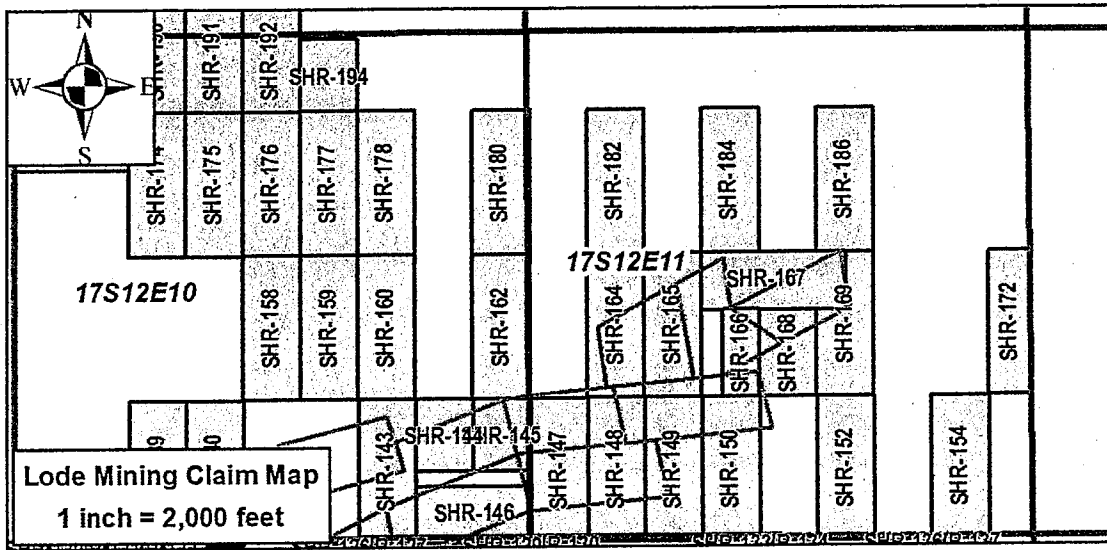
The northeast corner of the claim is 6773 feet, bearing 4, from the permanent monument known as the southwest corner of Section 14, T. 17S., R. 12E., Gila and Salt River Meridian. The northeast corner of the claim is 1481 feet, bearing 11, from the point of discovery. The claim boundaries are as follows:

Beginning at the northeast corner,  
thence 1500 feet, bearing South to the southeast corner,  
thence 600 feet, bearing West to the southwest corner,  
thence 1500 feet, bearing North to the northwest corner,  
thence 600 feet, bearing East to the northeast corner,  
the point of beginning.

The attached map sets forth the boundaries of the claim(s) in the quarter sections previously noted.

AMC 446436

RECEIVED  
BLM AZ STATE OFFICE  
2017 OCT 20 A 8:17  
PHOENIX, ARIZONA



AMC446436

For the purpose of creating parallel end lines, as required by 30U.S.C.\$23, the above boundaries may overlap fee owned minerals, patented mining claims, or Stock Raising Homestead Act lands currently closed to mineral entry for the purpose of locating mining claims according to 43U.S.C.\$299(b). Childs Geoscience Inc. does not claim any mineral interest in such lands by this mining claim. To the extent of any overlap thereon, Childs Geoscience Inc. hereby disclaims and excludes from this claim any mineral interest in those lands not currently open to the location of mining claims.

The locator of the claim is Childs Geoscience Inc., 1700 W Koch St #6, Bozeman, MT, 59715.

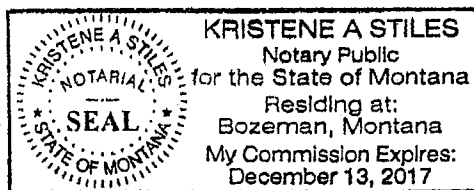
State of Montana  
County of Gallatin

The undersigned, being duly sworn, says that he is an authorized agent of the locator; that said location and the foregoing certificate were made in good faith; and that the matters set forth in the foregoing certificate are true to the best of his own knowledge.

Chad Walby, Agent

RECEIVED  
MAY 17 2017  
CLERK OF DISTRICT COURT  
BOZEMAN, MONTANA

This instrument was signed, sworn to and acknowledged before me on September 28, 2017 by Chad Walby, Agent.



(SEAL)

Kristene A. Stiles  
[Signature of Notary]  
KRISTENE A. STILES  
[Printed Name of Notary]  
Notary Public for the State of MONTANA  
Residing at BOZEMAN, MT  
[City of Residence]

My commission expires: 12 13 2017  
[Month Day Year]



After Recording Return to:

John Childs  
Childs Geoscience Inc.  
1700 W Koch St #6  
Bozeman, MT 59715

CERTIFICATE OF LOCATION

The undersigned hereby certifies and declares as follows:

On September 4th, 2017, the SHR-148 lode mining claim, situated in Pima County, Arizona, was duly located in the following quarter section(s):

NW¼, Section 14, T. 17S., R. 12E., Gila and Salt River Meridian  
SW¼, Section 11 T. 17S., R. 12E., Gila and Salt River Meridian  
¼, Section \_\_, T. 17S., R. 12E., Gila and Salt River Meridian  
¼, Section \_\_, T. 17S., R. 12E., Gila and Salt River Meridian

On the day set forth above a written or printed notice of location of said claim was duly posted, conspicuously, at the location monument ("point of discovery") of said claim, which notice contained the name of the claim, the name of the locator, the date of the location (the date of the posting of said notice), and the approximate dimensions of area of the claim intended to be appropriated.

Within 90 days of posting said notice of location, the location of said claim was distinctly marked on the ground so that its boundaries can be readily traced, by monuments at each corner and at the center of each end line in accordance with Title 27 of Arizona Revised Statutes, Section 204.

A description of the claim, by directions and distances from the point of discovery, and by reference to a permanent monument, is set forth below:

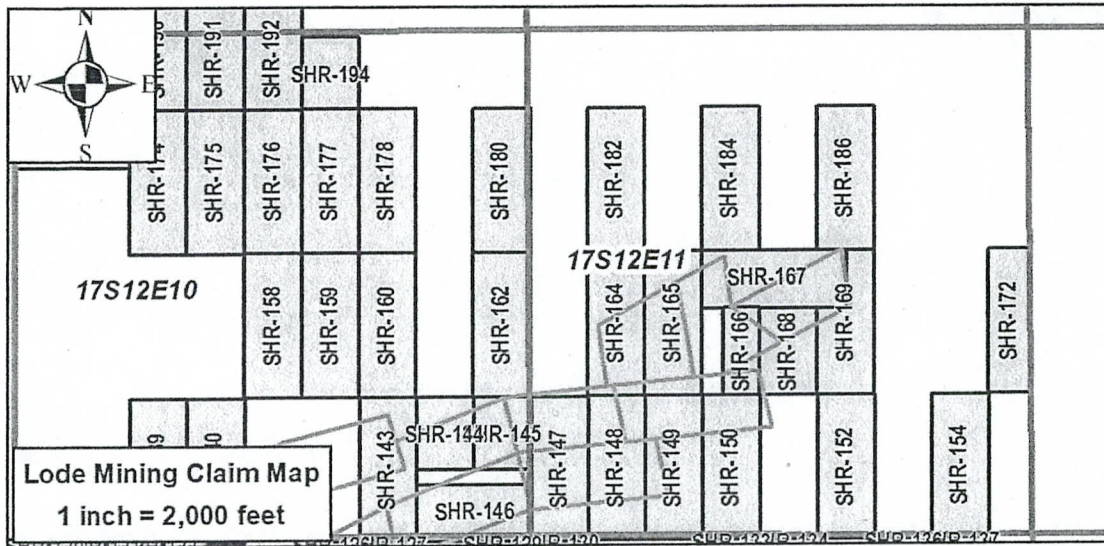
The northeast corner of the claim is 6852 feet, bearing 10, from the permanent monument known as the southwest corner of Section 14, T. 17S., R. 12E., Gila and Salt River Meridian. The northeast corner of the claim is 1481 feet, bearing 11, from the point of discovery. The claim boundaries are as follows:

Beginning at the northeast corner,  
thence 1500 feet, bearing South to the southeast corner,  
thence 600 feet, bearing West to the southwest corner,  
thence 1500 feet, bearing North to the northwest corner,  
thence 600 feet, bearing East to the northeast corner,  
the point of beginning.

The attached map sets forth the boundaries of the claim(s) in the quarter sections previously noted.

AMC446437

RECEIVED  
BLM AZ STATE OFFICE  
2017 OCT 20 A 8:31  
PHOENIX, ARIZONA



AMC446437

For the purpose of creating parallel end lines, as required by 30U.S.C.\$23, the above boundaries may overlap fee owned minerals, patented mining claims, or Stock Raising Homestead Act lands currently closed to mineral entry for the purpose of locating mining claims according to 43U.S.C.\$299(b). Childs Geoscience Inc. does not claim any mineral interest in such lands by this mining claim. To the extent of any overlap thereon, Childs Geoscience Inc. hereby disclaims and excludes from this claim any mineral interest in those lands not currently open to the location of mining claims.

The locator of the claim is Childs Geoscience Inc., 1700 W Koch St #6, Bozeman, MT, 59715.

State of Montana  
County of Gallatin

The undersigned, being duly sworn, says that he is an authorized agent of the locator; that said location and the foregoing certificate were made in good faith; and that the matters set forth in the foregoing certificate are true to the best of his own knowledge.

Chad Walby, Agent

This instrument was signed, sworn to and acknowledged before me on ~~SEPTEMBER 28~~ SEPTEMBER 28 2017 by Chad Walby, Agent.

**KRISTENE A STILES**  
Notary Public  
for the State of Montana  
Residing at:  
Bozeman, Montana  
My Commission Expires:  
December 13, 2017

(SEAL)

Kristene A Stiles  
[Signature of Notary]  
KRISTENE A. STILES  
[Printed Name of Notary]  
Notary Public for the State of MONTANA  
Residing at BOZEMAN, MT  
[City of Residence]

My commission expires: 12 13 2017  
[Month Day Year]

RECEIVED  
BLM STATE OFFICE  
2017 OCT 20 AM 8:37  
PHOENIX, ARIZONA



After Recording Return to:

John Childs  
Childs Geoscience Inc.  
1700 W Koch St #6  
Bozeman, MT 59715

CERTIFICATE OF LOCATION

The undersigned hereby certifies and declares as follows:

On September 4th, 2017, the SHR-149 lode mining claim, situated in Pima County, Arizona, was duly located in the following quarter section(s):

NW¼, Section 14, T. 17S., R. 12E., Gila and Salt River Meridian  
SW¼, Section 11 T. 17S., R. 12E., Gila and Salt River Meridian  
\_\_\_\_¼, Section \_\_\_\_, T. 17S., R. 12E., Gila and Salt River Meridian  
\_\_\_\_¼, Section \_\_\_\_, T. 17S., R. 12E., Gila and Salt River Meridian

On the day set forth above a written or printed notice of location of said claim was duly posted, conspicuously, at the location monument ("point of discovery") of said claim, which notice contained the name of the claim, the name of the locator, the date of the location (the date of the posting of said notice), and the approximate dimensions of area of the claim intended to be appropriated.

Within 90 days of posting said notice of location, the location of said claim was distinctly marked on the ground so that its boundaries can be readily traced, by monuments at each corner and at the center of each end line in accordance with Title 27 of Arizona Revised Statutes, Section 204.

A description of the claim, by directions and distances from the point of discovery, and by reference to a permanent monument, is set forth below:

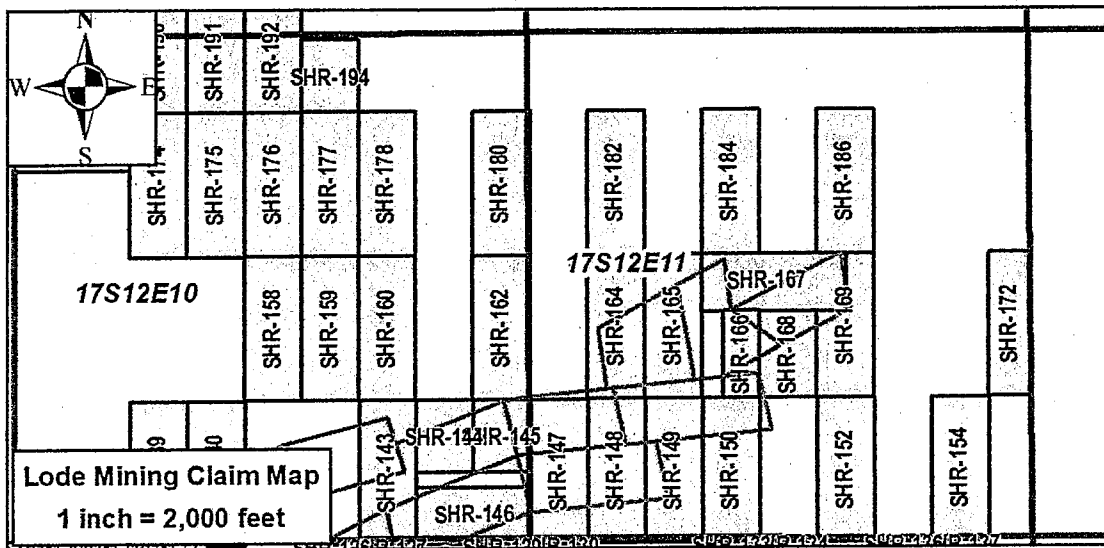
The northeast corner of the claim is 6983 feet, bearing 14, from the permanent monument known as the southwest corner of Section 14, T. 17S., R. 12E., Gila and Salt River Meridian. The northeast corner of the claim is 1481 feet, bearing 11, from the point of discovery. The claim boundaries are as follows:

Beginning at the northeast corner,  
thence 1500 feet, bearing South to the southeast corner,  
thence 600 feet, bearing West to the southwest corner,  
thence 1500 feet, bearing North to the northwest corner,  
thence 600 feet, bearing East to the northeast corner,  
the point of beginning.

The attached map sets forth the boundaries of the claim(s) in the quarter sections previously noted.

AMC446438

RECEIVED  
PLM AZ STATE OFFICE  
2017 OCT 20 A 8:37  
PHOENIX, ARIZONA



AMC446438

For the purpose of creating parallel end lines, as required by 30U.S.C.\$23, the above boundaries may overlap fee owned minerals, patented mining claims, or Stock Raising Homestead Act lands currently closed to mineral entry for the purpose of locating mining claims according to 43U.S.C.\$299(b). Childs Geoscience Inc. does not claim any mineral interest in such lands by this mining claim. To the extent of any overlap thereon, Childs Geoscience Inc. hereby disclaims and excludes from this claim any mineral interest in those lands not currently open to the location of mining claims.


The locator of the claim is Childs Geoscience Inc., 1700 W Koch St #6, Bozeman, MT, 59715.

State of Montana  
County of Gallatin

The undersigned, being duly sworn, says that he is an authorized agent of the locator; that said location and the foregoing certificate were made in good faith; and that the matters set forth in the foregoing certificate are true to the best of his own knowledge.

Chad Walby Agent

This instrument was signed, sworn to and acknowledged before me on September 28, 2017 by Chad Walby, Agent.



(SEAL)

Kristene A. Stiles  
[Signature of Notary]  
KRISTENE A. STILES  
[Printed Name of Notary]

Notary Public for the State of MONTANA  
Residing at BOZEMAN, MT  
[City of Residence]

My commission expires: 12 13 2017  
[Month Day Year]

RECEIVED  
CLERK OF DISTRICT COURT  
PHOENIX, ARIZONA  
2017 OCT 20 AM 10:37



After Recording Return to:

John Childs  
Childs Geoscience Inc.  
1700 W Koch St #6  
Bozeman, MT 59715

CERTIFICATE OF LOCATION

The undersigned hereby certifies and declares as follows:

On September 4th, 2017, the SHR-150 lode mining claim, situated in Pima County, Arizona, was duly located in the following quarter section(s):

NW¼, Section 14, T. 17S., R. 12E., Gila and Salt River Meridian  
SW¼, Section 11 T. 17S., R. 12E., Gila and Salt River Meridian  
\_\_\_\_¼, Section \_\_\_\_, T. 17S., R. 12E., Gila and Salt River Meridian  
\_\_\_\_¼, Section \_\_\_\_, T. 17S., R. 12E., Gila and Salt River Meridian

On the day set forth above a written or printed notice of location of said claim was duly posted, conspicuously, at the location monument ("point of discovery") of said claim, which notice contained the name of the claim, the name of the locator, the date of the location (the date of the posting of said notice), and the approximate dimensions of area of the claim intended to be appropriated.

Within 90 days of posting said notice of location, the location of said claim was distinctly marked on the ground so that its boundaries can be readily traced, by monuments at each corner and at the center of each end line in accordance with Title 27 of Arizona Revised Statutes, Section 204.

A description of the claim, by directions and distances from the point of discovery, and by reference to a permanent monument, is set forth below:

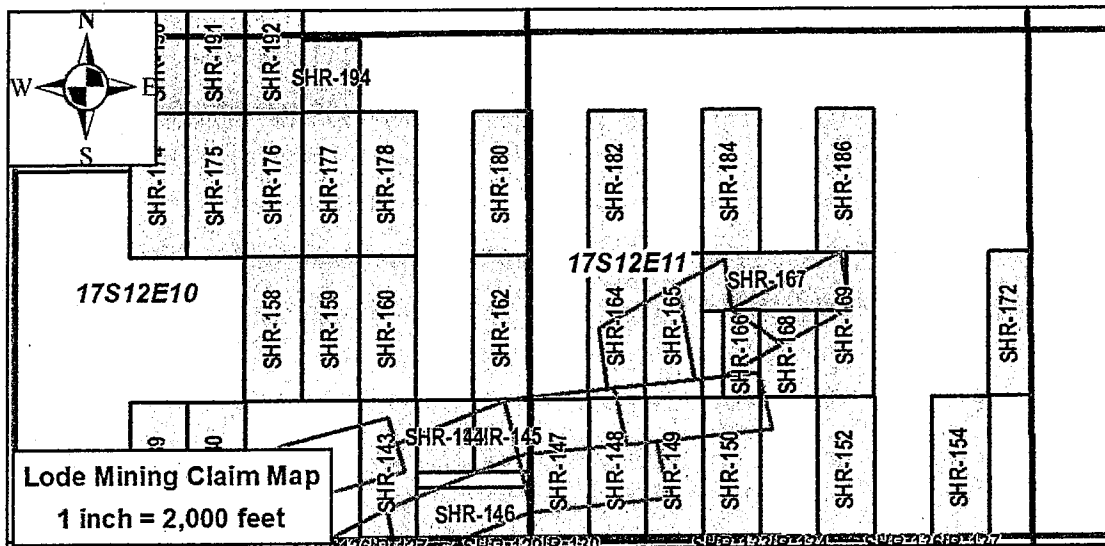
The northeast corner of the claim is 7162 feet, bearing 19, from the permanent monument known as the southwest corner of Section 14, T. 17S., R. 12E., Gila and Salt River Meridian. The northeast corner of the claim is 1481 feet, bearing 11, from the point of discovery. The claim boundaries are as follows:

Beginning at the northeast corner,  
thence 1500 feet, bearing South to the southeast corner,  
thence 600 feet, bearing West to the southwest corner,  
thence 1500 feet, bearing North to the northwest corner,  
thence 600 feet, bearing East to the northeast corner,  
the point of beginning.

The attached map sets forth the boundaries of the claim(s) in the quarter sections previously noted.

AMC446439

RECEIVED  
DLM AZ STATE OFFICE  
2017 OCT 20 A 8:57  
PHOENIX, ARIZONA



AMC446439

For the purpose of creating parallel end lines, as required by 30U.S.C.\$23, the above boundaries may overlap fee owned minerals, patented mining claims, or Stock Raising Homestead Act lands currently closed to mineral entry for the purpose of locating mining claims according to 43U.S.C.\$299(b). Childs Geoscience Inc. does not claim any mineral interest in such lands by this mining claim. To the extent of any overlap thereon, Childs Geoscience Inc. hereby disclaims and excludes from this claim any mineral interest in those lands not currently open to the location of mining claims.

The locator of the claim is Childs Geoscience Inc., 1700 W Koch St #6, Bozeman, MT 59715.

State of Montana  
County of Gallatin

The undersigned, being duly sworn, says that he is an authorized agent of the locator; that said location and the foregoing certificate were made in good faith; and that the matters set forth in the foregoing certificate are true to the best of his own knowledge.

Chad Walby, Agent

RECEIVED  
CLERK OF DISTRICT COURT  
PHOENIX, ARIZONA  
OCT 20 10 51 AM '17

This instrument was signed, sworn to and acknowledged before me on SEPTEMBER 28 2017 by Chad Walby, Agent.

**KRISTENE A STILES**  
Notary Public  
for the State of Montana  
Residing at:  
Bozeman, Montana  
My Commission Expires:  
December 13, 2017

(SEAL)

Kristene A. Stiles  
[Signature of Notary]  
KRISTENE A. STILES  
[Printed Name of Notary]

Notary Public for the State of MONTANA  
Residing at BOZEMAN, MT  
[City of Residence]

My commission expires: 12 13 2017  
[Month Day Year]

After Recording Return to:

John Childs  
Childs Geoscience Inc.  
1700 W Koch St #6  
Bozeman, MT 59715

CERTIFICATE OF LOCATION

The undersigned hereby certifies and declares as follows:

On September 5, 2017, the SHR-152 lode mining claim, situated in Pima County, Arizona, was duly located in the following quarter section(s):

- SE ¼, Section 11, T. 17S., R. 12E., Gila and Salt River Meridian
- NE ¼, Section 14, T. 17S., R. 12E., Gila and Salt River Meridian
- \_\_\_\_¼, Section \_\_\_\_, T. 17S., R. 12E., Gila and Salt River Meridian
- \_\_\_\_¼, Section \_\_\_\_, T. 17S., R. 12E., Gila and Salt River Meridian

On the day set forth above a written or printed notice of location of said claim was duly posted, conspicuously, at the location monument ("point of discovery") of said claim, which notice contained the name of the claim, the name of the locator, the date of the location (the date of the posting of said notice), and the approximate dimensions of area of the claim intended to be appropriated.

Within 90 days of posting said notice of location, the location of said claim was distinctly marked on the ground so that its boundaries can be readily traced, by monuments at each corner and at the center of each end line in accordance with Title 27 of Arizona Revised Statutes, Section 204.

A description of the claim, by directions and distances from the point of discovery, and by reference to a permanent monument, is set forth below:

The northeast corner of the claim is 7649 feet, bearing 027°, from the permanent monument known as the southwest corner of Section 14, T. 17S., R. 12E., Gila and Salt River Meridian. The northeast corner of the claim is 1481 feet, bearing 011°, from the point of discovery. The claim boundaries are as follows:

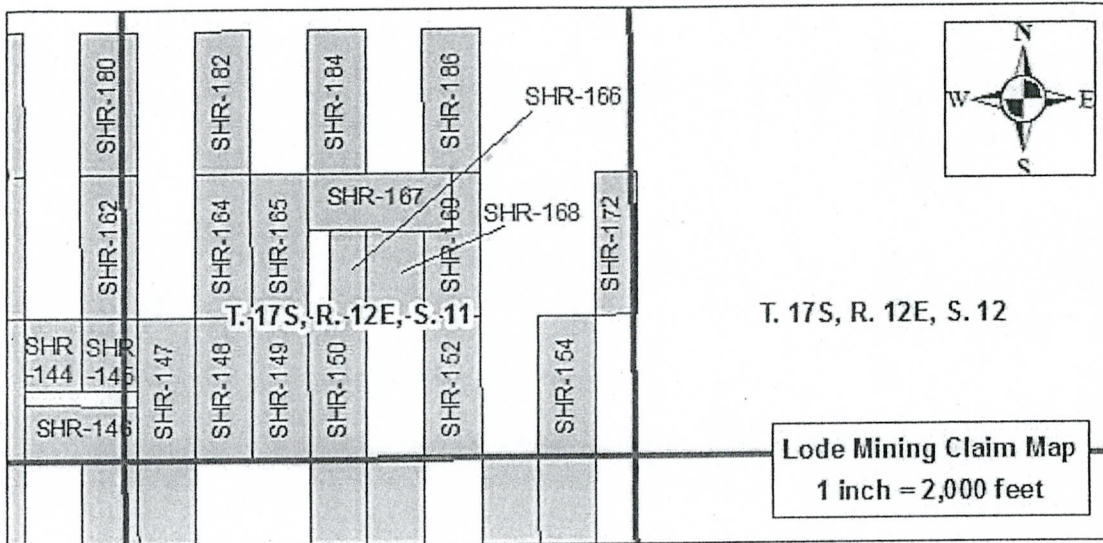
Beginning at the northeast corner,  
thence 1500 feet, bearing south to the southeast corner,  
thence 600 feet, bearing west to the southwest corner,  
thence 1500 feet, bearing north to the northwest corner,  
thence 600 feet, bearing east to the northeast corner,  
the point of beginning.

The following map sets forth the boundaries of the claim(s) in the quarter section(s) previously noted.

AMC446440

RECEIVED  
BLM AZ STATE OFFICE  
2017 OCT 20 A 8:8  
PHOENIX, ARIZONA





For the purpose of creating parallel end lines, as required by 30U.S.C.\$23, the above boundaries may overlap fee owned minerals, patented mining claims, or Stock Raising Homestead Act lands currently closed to mineral entry for the purpose of locating mining claims according to 43U.S.C.\$299(b). Childs Geoscience Inc. does not claim any mineral interest in such lands by this mining claim. To the extent of any overlap thereon, Childs Geoscience Inc. hereby disclaims and excludes from this claim any mineral interest in those lands not currently open to the location of mining claims.


The locator of the claim is Childs Geoscience Inc., 1700 W Koch St #6, Bozeman, MT 59715.

State of Montana  
County of Gallatin

The undersigned, being duly sworn, says that he is an authorized agent of the locator; that said location and the foregoing certificate were made in good faith; and that the matters set forth in the foregoing certificate are true to the best of his own knowledge.

*[Handwritten Signature]*  
Agent

This instrument was signed, sworn to and acknowledged before me on 09-22, 2017 by Ben VandenBos, Agent.



(SEAL)

*[Handwritten Signature]*  
[Signature of Notary]  
Shauna Curtis  
[Printed Name of Notary]  
Notary Public for the State of Montana  
Residing at Bozeman  
[City of Residence]

My commission expires: 03-24 2019  
[Month Day Year]

AMC446440

RECEIVED  
MONTANA STATE OFFICE  
OCT 20 2017  
BOZEMAN, MONTANA



After Recording Return to:

John Childs  
Childs Geoscience Inc.  
1700 W Koch St #6  
Bozeman, MT 59715

CERTIFICATE OF LOCATION

The undersigned hereby certifies and declares as follows:

On September 5, 2017, the SHR-154 lode mining claim, situated in Pima County, Arizona, was duly located in the following quarter section(s):

- SE ¼, Section 11, T. 17S., R. 12E., Gila and Salt River Meridian
- NE ¼, Section 14, T. 17S., R. 12E., Gila and Salt River Meridian
- \_\_\_ ¼, Section \_\_\_, T. 17S., R. 12E., Gila and Salt River Meridian
- \_\_\_ ¼, Section \_\_\_, T. 17S., R. 12E., Gila and Salt River Meridian

On the day set forth above a written or printed notice of location of said claim was duly posted, conspicuously, at the location monument ("point of discovery") of said claim, which notice contained the name of the claim, the name of the locator, the date of the location (the date of the posting of said notice), and the approximate dimensions of area of the claim intended to be appropriated.

Within 90 days of posting said notice of location, the location of said claim was distinctly marked on the ground so that its boundaries can be readily traced, by monuments at each corner and at the center of each end line in accordance with Title 27 of Arizona Revised Statutes, Section 204.

A description of the claim, by directions and distances from the point of discovery, and by reference to a permanent monument, is set forth below:

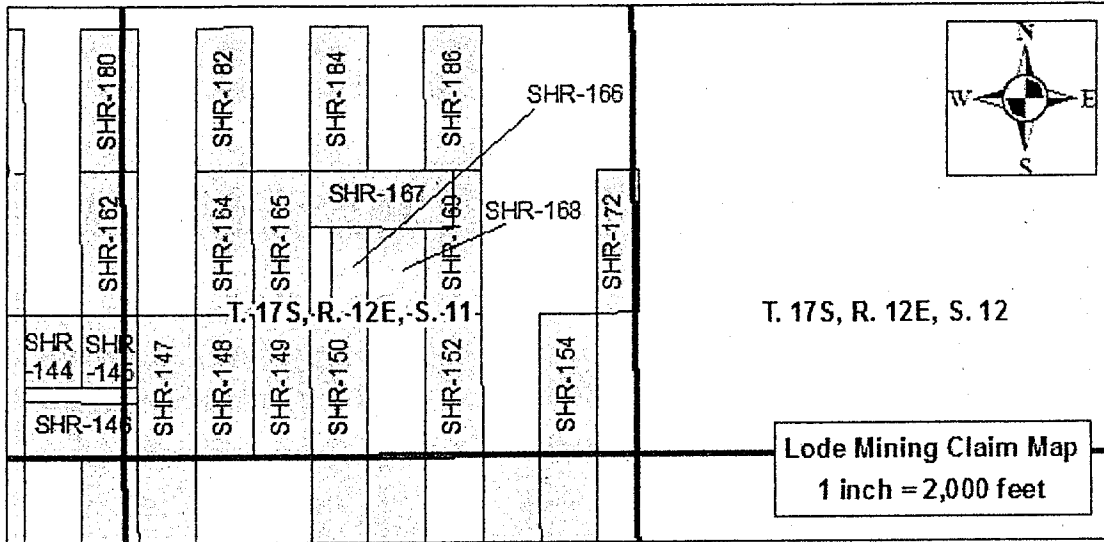
The northeast corner of the claim is 8283 feet, bearing 035°, from the permanent monument known as the southwest corner of Section 14, T. 17S., R. 12E., Gila and Salt River Meridian. The northeast corner of the claim is 1481 feet, bearing 011°, from the point of discovery. The claim boundaries are as follows:

Beginning at the northeast corner,  
thence 1500 feet, bearing south to the southeast corner,  
thence 600 feet, bearing west to the southwest corner,  
thence 1500 feet, bearing north to the northwest corner,  
thence 600 feet, bearing east to the northeast corner,  
the point of beginning.

The following map sets forth the boundaries of the claim(s) in the quarter section(s) previously noted.

RECEIVED  
 DLM AZ STATE OFFICE  
 2017 OCT 20 A 8:38  
 PHOENIX, ARIZONA

AN0446441



AMC446441

For the purpose of creating parallel end lines, as required by 30U.S.C.\$23, the above boundaries may overlap fee owned minerals, patented mining claims, or Stock Raising Homestead Act lands currently closed to mineral entry for the purpose of locating mining claims according to 43U.S.C.\$299(b). Childs Geoscience Inc. does not claim any mineral interest in such lands by this mining claim. To the extent of any overlap thereon, Childs Geoscience Inc. hereby disclaims and excludes from this claim any mineral interest in those lands not currently open to the location of mining claims.

The locator of the claim is Childs Geoscience Inc., 1700 W Koch St #6, Bozeman, MT, 59715.


State of Montana  
County of Gallatin

The undersigned, being duly sworn, says that he is an authorized agent of the locator; that said location and the foregoing certificate were made in good faith; and that the matters set forth in the foregoing certificate are true to the best of his own knowledge.

*[Handwritten Signature]*  
Agent

RECEIVED  
COUNTY CLERK  
GALLATIN COUNTY  
MONTANA  
JUN 03 2017 09:56

This instrument was signed, sworn to and acknowledged before me on 9/22, 2017 by Ben VandenBos, Agent.



(SEAL)

Ramsey J Rios  
[Signature of Notary]  
Ramsey J Rios  
[Printed Name of Notary]  
Notary Public for the State of Montana  
Residing at Bozeman  
[City of Residence]  
My commission expires: May 1 2021  
[Month Day Year]

After Recording Return to:

John Childs  
Childs Geoscience Inc.  
1700 W Koch St #6  
Bozeman, MT 59715

CERTIFICATE OF LOCATION

The undersigned hereby certifies and declares as follows:

On September 6th, 2017, the SHR-158 lode mining claim, situated in Pima County, Arizona, was duly located in the following quarter section(s):

NW¼, Section 10, T. 17S., R. 12E., Gila and Salt River Meridian  
SW¼, Section 10 T. 17S., R. 12E., Gila and Salt River Meridian  
NE¼, Section 10, T. 17S., R. 12E., Gila and Salt River Meridian  
SE¼, Section 10, T. 17S., R. 12E., Gila and Salt River Meridian

On the day set forth above a written or printed notice of location of said claim was duly posted, conspicuously, at the location monument ("point of discovery") of said claim, which notice contained the name of the claim, the name of the locator, the date of the location (the date of the posting of said notice), and the approximate dimensions of area of the claim intended to be appropriated.

Within 90 days of posting said notice of location, the location of said claim was distinctly marked on the ground so that its boundaries can be readily traced, by monuments at each corner and at the center of each end line in accordance with Title 27 of Arizona Revised Statutes, Section 204.

A description of the claim, by directions and distances from the point of discovery, and by reference to a permanent monument, is set forth below:

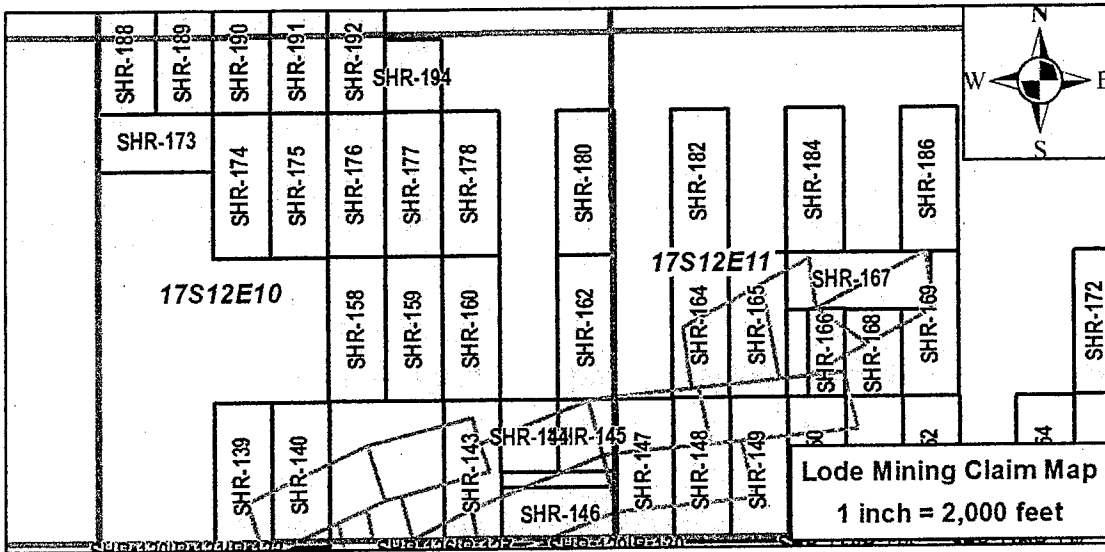
The northeast corner of the claim is 8586 feet, bearing 343, from the permanent monument known as the southwest corner of Section 14, T. 17S., R. 12E., Gila and Salt River Meridian. The northeast corner of the claim is 1481 feet, bearing 11, from the point of discovery. The claim boundaries are as follows:

Beginning at the northeast corner,  
thence 1500 feet, bearing South to the southeast corner,  
thence 600 feet, bearing West to the southwest corner,  
thence 1500 feet, bearing North to the northwest corner,  
thence 600 feet, bearing East to the northeast corner,  
the point of beginning.

The attached map sets forth the boundaries of the claim(s) in the quarter sections previously noted.

AMC446442

RECEIVED  
BLM AZ STATE OFFICE  
2017 OCT 20 A 8:38  
PHOENIX, ARIZONA



AMC446442

For the purpose of creating parallel end lines, as required by 30U.S.C. §23, the above boundaries may overlap fee owned minerals, patented mining claims, or Stock Raising Homestead Act lands currently closed to mineral entry for the purpose of locating mining claims according to 43U.S.C. §299(b). Childs Geoscience Inc. does not claim any mineral interest in such lands by this mining claim. To the extent of any overlap thereon, Childs Geoscience Inc. hereby disclaims and excludes from this claim any mineral interest in those lands not currently open to the location of mining claims.

The locator of the claim is Childs Geoscience Inc., 1700 W Koch St #6, Bozeman, MT, 59715.

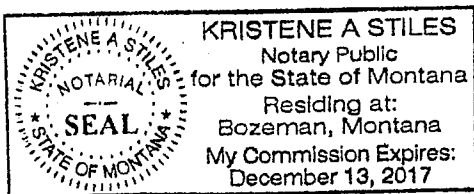
State of Montana  
County of Gallatin

The undersigned, being duly sworn, says that he is an authorized agent of the locator; that said location and the foregoing certificate were made in good faith; and that the matters set forth in the foregoing certificate are true to the best of his own knowledge.

Chad Walby, Agent

RECEIVED  
CLERK OF DISTRICT COURT  
PHOENIX, ARIZONA  
SEP 28 2017

This instrument was signed, sworn to and acknowledged before me on SEPTEMBER 28, 2017 by Chad Walby, Agent.



(SEAL)

Kristene A. Stiles  
[Signature of Notary]  
KRISTENE A. STILES  
[Printed Name of Notary]  
Notary Public for the State of MONTANA  
Residing at BOZEMAN, MT  
[City of Residence]  
My commission expires: 12 13 2017  
[Month Day Year]



After Recording Return to:

John Childs  
Childs Geoscience Inc.  
1700 W Koch St #6  
Bozeman, MT 59715

CERTIFICATE OF LOCATION

The undersigned hereby certifies and declares as follows:

On September 6th, 2017, the SHR-159 lode mining claim, situated in Pima County, Arizona, was duly located in the following quarter section(s):

- NE¼, Section 10, T. 17S., R. 12E., Gila and Salt River Meridian
- SE¼, Section 10 T. 17S., R. 12E., Gila and Salt River Meridian
- \_\_\_¼, Section \_\_\_, T. 17S., R. 12E., Gila and Salt River Meridian
- \_\_\_¼, Section \_\_\_, T. 17S., R. 12E., Gila and Salt River Meridian

On the day set forth above a written or printed notice of location of said claim was duly posted, conspicuously, at the location monument ("point of discovery") of said claim, which notice contained the name of the claim, the name of the locator, the date of the location (the date of the posting of said notice), and the approximate dimensions of area of the claim intended to be appropriated.

Within 90 days of posting said notice of location, the location of said claim was distinctly marked on the ground so that its boundaries can be readily traced, by monuments at each corner and at the center of each end line in accordance with Title 27 of Arizona Revised Statutes, Section 204.

A description of the claim, by directions and distances from the point of discovery, and by reference to a permanent monument, is set forth below:

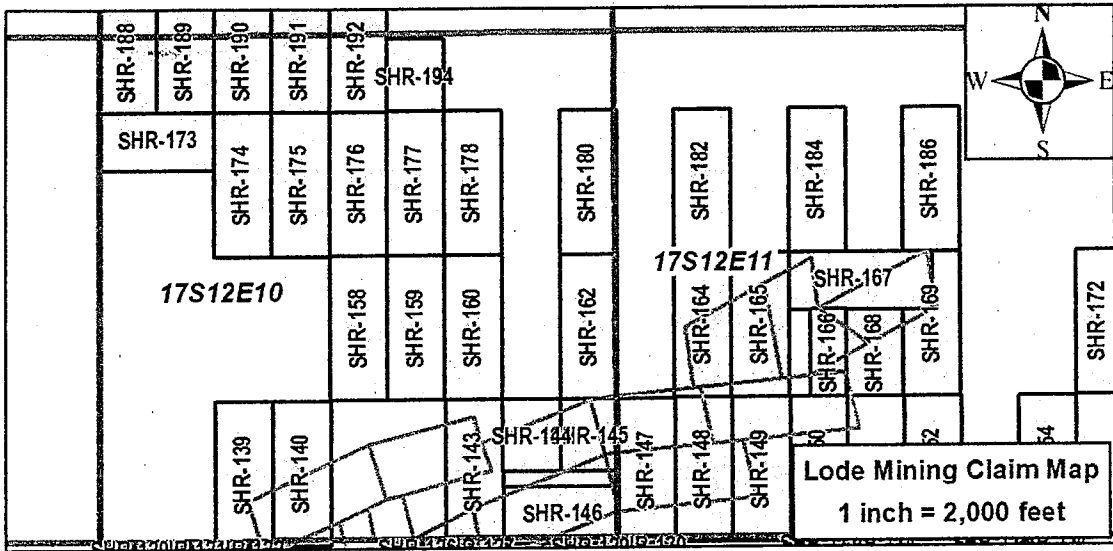
The northeast corner of the claim is 8438 feet, bearing 347, from the permanent monument known as the southwest corner of Section 14, T. 17S., R. 12E., Gila and Salt River Meridian. The northeast corner of the claim is 1481 feet, bearing 11, from the point of discovery. The claim boundaries are as follows:

Beginning at the northeast corner,  
thence 1500 feet, bearing South to the southeast corner,  
thence 600 feet, bearing West to the southwest corner,  
thence 1500 feet, bearing North to the northwest corner,  
thence 600 feet, bearing East to the northeast corner,  
the point of beginning.

The attached map sets forth the boundaries of the claim(s) in the quarter sections previously noted.

AMC446443

RECEIVED  
DLM AZ STATE OFFICE  
2017 OCT 20 A 8:08  
PHOENIX, ARIZONA



AMC446443

For the purpose of creating parallel end lines, as required by 30U.S.C.\$23, the above boundaries may overlap fee owned minerals, patented mining claims, or Stock Raising Homestead Act lands currently closed to mineral entry for the purpose of locating mining claims according to 43U.S.C.\$299(b). Childs Geoscience Inc. does not claim any mineral interest in such lands by this mining claim. To the extent of any overlap thereon, Childs Geoscience Inc. hereby disclaims and excludes from this claim any mineral interest in those lands not currently open to the location of mining claims.

The locator of the claim is Childs Geoscience Inc., 1700 W Koch St #6, Bozeman, MT 59715.

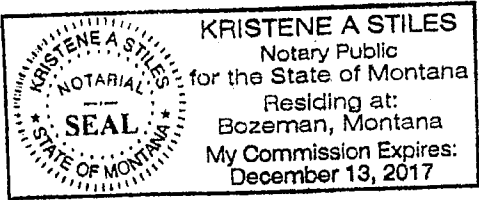
State of Montana  
County of Gallatin

The undersigned, being duly sworn, says that he is an authorized agent of the locator; that said location and the foregoing certificate were made in good faith; and that the matters set forth in the foregoing certificate are true to the best of his own knowledge.

Chad Walby Agent

RECEIVED  
MINERAL RIGHTS OFFICE  
SEP 20 2017  
BOZEMAN, MONTANA

This instrument was signed, sworn to and acknowledged before me on SEPTEMBER 28 2017 by Chad Walby, Agent.



(SEAL)

Kristene A. Stiles  
[Signature of Notary]

KRISTENE A. STILES  
[Printed Name of Notary]

Notary Public for the State of MONTANA  
Residing at BOZEMAN, MT  
[City of Residence]

My commission expires: 12 13 2017  
[Month Day Year]

After Recording Return to:

John Childs  
Childs Geoscience Inc.  
1700 W Koch St #6  
Bozeman, MT 59715

CERTIFICATE OF LOCATION

The undersigned hereby certifies and declares as follows:

On September 7th, 2017, the SHR-160 lode mining claim, situated in Pima County, Arizona, was duly located in the following quarter section(s):

- NE $\frac{1}{4}$ , Section 10, T. 17S., R. 12E., Gila and Salt River Meridian
- SE $\frac{1}{4}$ , Section 10 T. 17S., R. 12E., Gila and Salt River Meridian
- $\frac{1}{4}$ , Section     , T. 17S., R. 12E., Gila and Salt River Meridian
- $\frac{1}{4}$ , Section     , T. 17S., R. 12E., Gila and Salt River Meridian

On the day set forth above a written or printed notice of location of said claim was duly posted, conspicuously, at the location monument ("point of discovery") of said claim, which notice contained the name of the claim, the name of the locator, the date of the location (the date of the posting of said notice), and the approximate dimensions of area of the claim intended to be appropriated.

Within 90 days of posting said notice of location, the location of said claim was distinctly marked on the ground so that its boundaries can be readily traced, by monuments at each corner and at the center of each end line in accordance with Title 27 of Arizona Revised Statutes, Section 204.

A description of the claim, by directions and distances from the point of discovery, and by reference to a permanent monument, is set forth below:

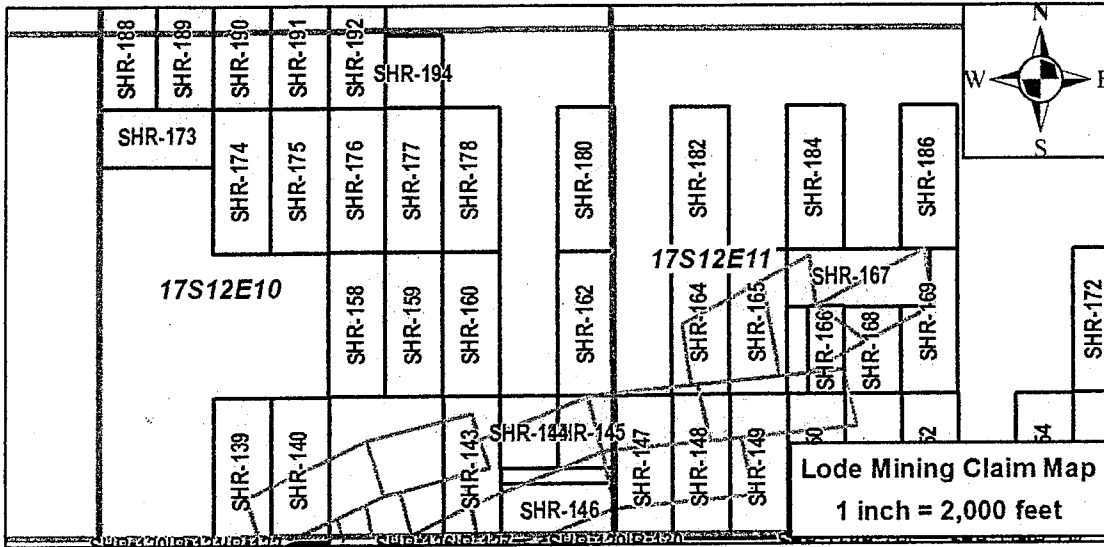
The northeast corner of the claim is 8331 feet, bearing 351, from the permanent monument known as the southwest corner of Section 14, T. 17S., R. 12E., Gila and Salt River Meridian. The northeast corner of the claim is 305 feet, bearing 80, from the point of discovery. The claim boundaries are as follows:

Beginning at the northeast corner,  
thence 1500 feet, bearing South to the southeast corner,  
thence 600 feet, bearing West to the southwest corner,  
thence 1500 feet, bearing North to the northwest corner,  
thence 600 feet, bearing East to the northeast corner,  
the point of beginning.

The attached map sets forth the boundaries of the claim(s) in the quarter sections previously noted.

RECEIVED  
BLM AZ STATE OFFICE  
2017 OCT 20 A 9:38  
PHOENIX, ARIZONA

AMC446444



7444644

For the purpose of creating parallel end lines, as required by 30U.S.C.\$23, the above boundaries may overlap fee owned minerals, patented mining claims, or Stock Raising Homestead Act lands currently closed to mineral entry for the purpose of locating mining claims according to 43U.S.C.\$299(b). Childs Geoscience Inc. does not claim any mineral interest in such lands by this mining claim. To the extent of any overlap thereon, Childs Geoscience Inc. hereby disclaims and excludes from this claim any mineral interest in those lands not currently open to the location of mining claims.

The locator of the claim is Childs Geoscience Inc., 1700 W Koch St #6, Bozeman, MT 59715.

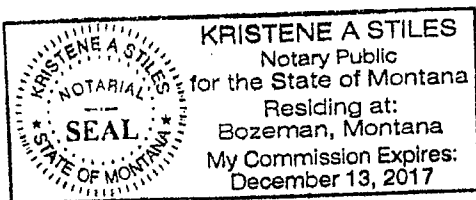
State of Montana  
County of Gallatin

The undersigned, being duly sworn, says that he is an authorized agent of the locator, that said location and the foregoing certificate were made in good faith; and that the matters set forth in the foregoing certificate are true to the best of his own knowledge.

Chad Walby, Agent

RECEIVED  
FIM/REGISTRATION OFFICE  
SEP 20 2017  
BOZEMAN, MONTANA

This instrument was signed, sworn to and acknowledged before me on September 28 2017 by Chad Walby, Agent.



(SEAL)

Kristene A. Stiles  
[Signature of Notary]

KRISTENE A. STILES  
[Printed Name of Notary]

Notary Public for the State of MONTANA  
Residing at BOZEMAN, MT  
[City of Residence]

My commission expires: 12 13 2017  
[Month Day Year]



After Recording Return to:

John Childs  
Childs Geoscience Inc.  
1700 W Koch St #6  
Bozeman, MT 59715

SEC 11  
NW 1/4  
SW 1/4  
SE 1/4  
DOES NOT MATCH MAP

CERTIFICATE OF LOCATION

The undersigned hereby certifies and declares as follows:

On September 7th, 2017, the SHR-162 lode mining claim, situated in Pima County, Arizona, was duly located in the following quarter section(s):

NE 1/4, Section 10, T. 17S., R. 12E., Gila and Salt River Meridian  
SE 1/4, Section 10 T. 17S., R. 12E., Gila and Salt River Meridian  
NW 1/4, Section 11, T. 17S., R. 12E., Gila and Salt River Meridian  
SE 1/4, Section 11, T. 17S., R. 12E., Gila and Salt River Meridian

On the day set forth above a written or printed notice of location of said claim was duly posted, conspicuously, at the location monument ("point of discovery") of said claim, which notice contained the name of the claim, the name of the locator, the date of the location (the date of the posting of said notice), and the approximate dimensions of area of the claim intended to be appropriated.

Within 90 days of posting said notice of location, the location of said claim was distinctly marked on the ground so that its boundaries can be readily traced, by monuments at each corner and at the center of each end line in accordance with Title 27 of Arizona Revised Statutes, Section 204.

A description of the claim, by directions and distances from the point of discovery, and by reference to a permanent monument, is set forth below:

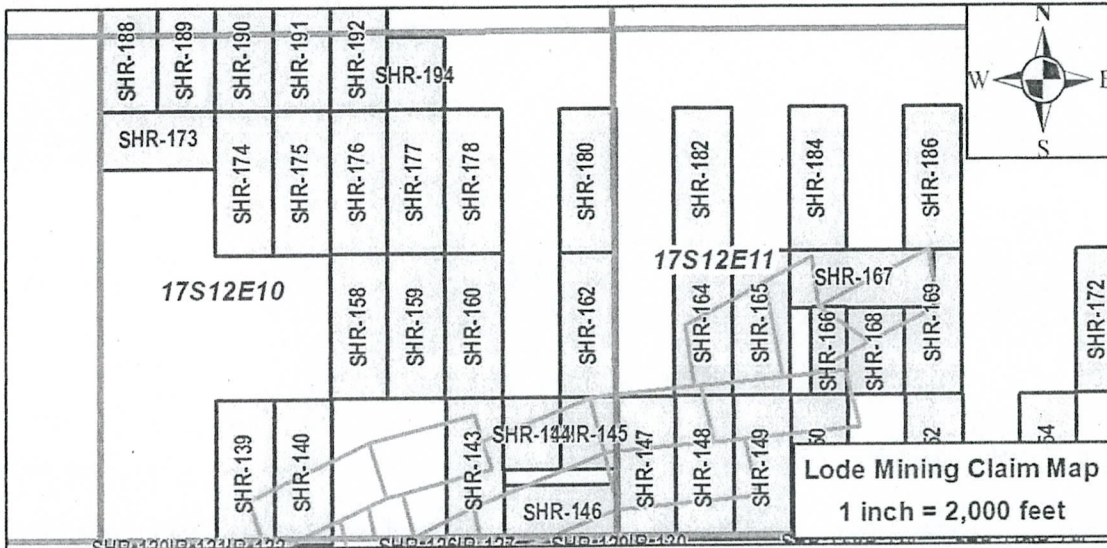
The northeast corner of the claim is 8245 feet, bearing 359, from the permanent monument known as the southwest corner of Section 14, T. 17S., R. 12E., Gila and Salt River Meridian. The northeast corner of the claim is 305 feet, bearing 80, from the point of discovery. The claim boundaries are as follows:

Beginning at the northeast corner,  
thence 1500 feet, bearing South to the southeast corner,  
thence 600 feet, bearing West to the southwest corner,  
thence 1500 feet, bearing North to the northwest corner,  
thence 600 feet, bearing East to the northeast corner,  
the point of beginning.

The attached map sets forth the boundaries of the claim(s) in the quarter sections previously noted.

AMC446445

RECEIVED  
BLM AZ STATE OFFICE  
2017 OCT 20 AM 8:38  
PHOENIX, ARIZONA




AN0446445

For the purpose of creating parallel end lines, as required by 30U.S.C.\$23, the above boundaries may overlap fee owned minerals, patented mining claims, or Stock Raising Homestead Act lands currently closed to mineral entry for the purpose of locating mining claims according to 43U.S.C.\$299(b). Childs Geoscience Inc. does not claim any mineral interest in such lands by this mining claim. To the extent of any overlap thereon, Childs Geoscience Inc. hereby disclaims and excludes from this claim any mineral interest in those lands not currently open to the location of mining claims.

The locator of the claim is Childs Geoscience Inc., 1700 W Koch St #6, Bozeman, MT, 59715.

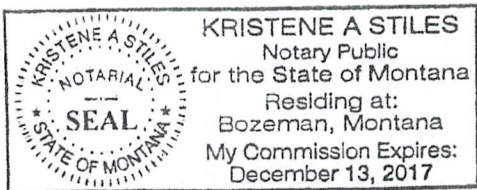
State of Montana  
County of Gallatin

The undersigned, being duly sworn, says that he is an authorized agent of the locator; that said location and the foregoing certificate were made in good faith; and that the matters set forth in the foregoing certificate are true to the best of his own knowledge.

 , Agent

RECEIVED  
PLM AZ STATE OFFICE  
2011 OCT 2 4 35 PM  
PHOENIX, ARIZONA

This instrument was signed, sworn to and acknowledged before me on SEPTEMBER 28, 2017 by Chad Walby, Agent.



(SEAL)



[Signature of Notary]

KRISTENE A. STILES

[Printed Name of Notary]

Notary Public for the State of MONTANA

Residing at BOZEMAN, MT

[City of Residence]

My commission expires: 12 13 2017

[Month Day Year]



After Recording Return to:

John Childs  
Childs Geoscience Inc.  
1700 W Koch St #6  
Bozeman, MT 59715

CERTIFICATE OF LOCATION

The undersigned hereby certifies and declares as follows:

On September 7th, 2017, the SHR-164 lode mining claim, situated in Pima County, Arizona, was duly located in the following quarter section(s):

NW¼, Section 11, T. 17S., R. 12E., Gila and Salt River Meridian  
SW¼, Section 11 T. 17S., R. 12E., Gila and Salt River Meridian  
\_\_\_\_¼, Section \_\_\_\_, T. 17S., R. 12E., Gila and Salt River Meridian  
\_\_\_\_¼, Section \_\_\_\_, T. 17S., R. 12E., Gila and Salt River Meridian

On the day set forth above a written or printed notice of location of said claim was duly posted, conspicuously, at the location monument ("point of discovery") of said claim, which notice contained the name of the claim, the name of the locator, the date of the location (the date of the posting of said notice), and the approximate dimensions of area of the claim intended to be appropriated.

Within 90 days of posting said notice of location, the location of said claim was distinctly marked on the ground so that its boundaries can be readily traced, by monuments at each corner and at the center of each end line in accordance with Title 27 of Arizona Revised Statutes, Section 204.

A description of the claim, by directions and distances from the point of discovery, and by reference to a permanent monument, is set forth below:

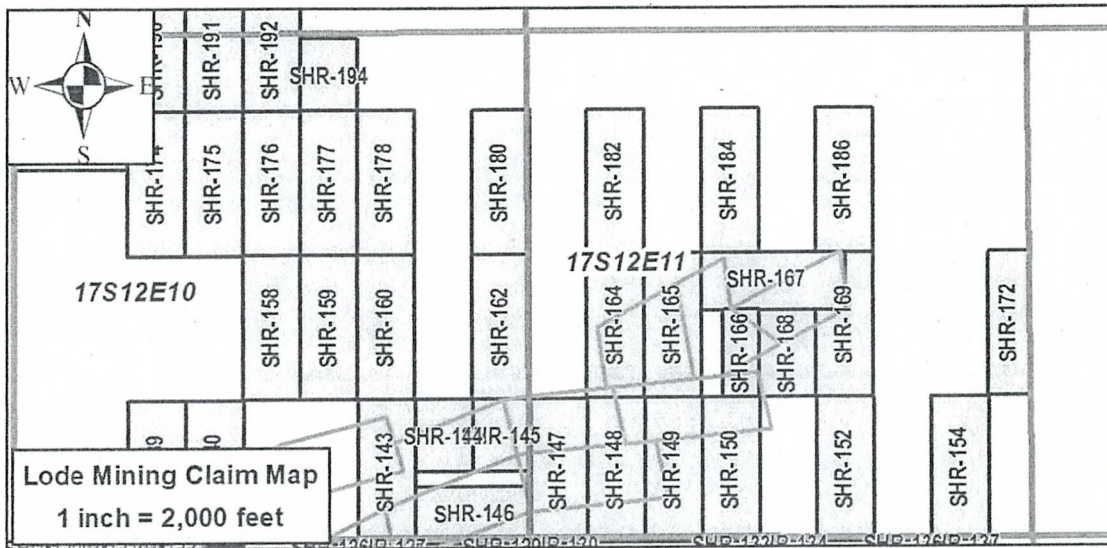
The northeast corner of the claim is 8333 feet, bearing 8, from the permanent monument known as the southwest corner of Section 14, T. 17S., R. 12E., Gila and Salt River Meridian. The northeast corner of the claim is 305 feet, bearing 80, from the point of discovery. The claim boundaries are as follows:

Beginning at the northeast corner,  
thence 1500 feet, bearing South to the southeast corner,  
thence 600 feet, bearing West to the southwest corner,  
thence 1500 feet, bearing North to the northwest corner,  
thence 600 feet, bearing East to the northeast corner,  
the point of beginning.

The attached map sets forth the boundaries of the claim(s) in the quarter sections previously noted.

RECEIVED  
BLM AZ STATE OFFICE  
2017 OCT 20 A 8 31  
PHOENIX, ARIZONA

AMC446446



For the purpose of creating parallel end lines, as required by 30U.S.C.\$23, the above boundaries may overlap fee owned minerals, patented mining claims, or Stock Raising Homestead Act lands currently closed to mineral entry for the purpose of locating mining claims according to 43U.S.C.\$299(b). Childs Geoscience Inc. does not claim any mineral interest in such lands by this mining claim. To the extent of any overlap thereon, Childs Geoscience Inc. hereby disclaims and excludes from this claim any mineral interest in those lands not currently open to the location of mining claims.

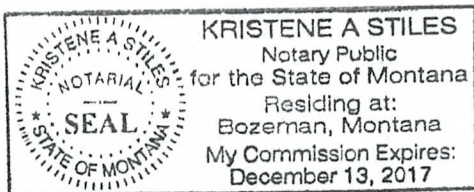
The locator of the claim is Childs Geoscience Inc., 1700 W Koch St #6, Bozeman, MT, 59715.

State of Montana  
County of Gallatin

The undersigned, being duly sworn, says that he is an authorized agent of the locator; that said location and the foregoing certificate were made in good faith; and that the matters set forth in the foregoing certificate are true to the best of his own knowledge.

Chad Walby Agent

This instrument was signed, sworn to and acknowledged before me on SEPTEMBER 28 2017 by Chad Walby, Agent.



(SEAL)

Kristene A. Stiles  
[Signature of Notary]  
KRISTENE A. STILES  
[Printed Name of Notary]  
Notary Public for the State of MONTANA  
Residing at BOZEMAN, MT  
[City of Residence]

My commission expires: 12 13 2017  
[Month Day Year]



After Recording Return to:

John Childs  
Childs Geoscience Inc.  
1700 W Koch St #6  
Bozeman, MT 59715

CERTIFICATE OF LOCATION

The undersigned hereby certifies and declares as follows:

On September 7th, 2017, the SHR-165 lode mining claim, situated in Pima County, Arizona, was duly located in the following quarter section(s):

NW¼, Section 11, T. 17S., R. 12E., Gila and Salt River Meridian  
SW¼, Section 11 T. 17S., R. 12E., Gila and Salt River Meridian  
\_\_\_\_¼, Section \_\_\_\_, T. 17S., R. 12E., Gila and Salt River Meridian  
\_\_\_\_¼, Section \_\_\_\_, T. 17S., R. 12E., Gila and Salt River Meridian

On the day set forth above a written or printed notice of location of said claim was duly posted, conspicuously, at the location monument ("point of discovery") of said claim, which notice contained the name of the claim, the name of the locator, the date of the location (the date of the posting of said notice), and the approximate dimensions of area of the claim intended to be appropriated.

Within 90 days of posting said notice of location, the location of said claim was distinctly marked on the ground so that its boundaries can be readily traced, by monuments at each corner and at the center of each end line in accordance with Title 27 of Arizona Revised Statutes, Section 204.

A description of the claim, by directions and distances from the point of discovery, and by reference to a permanent monument, is set forth below:

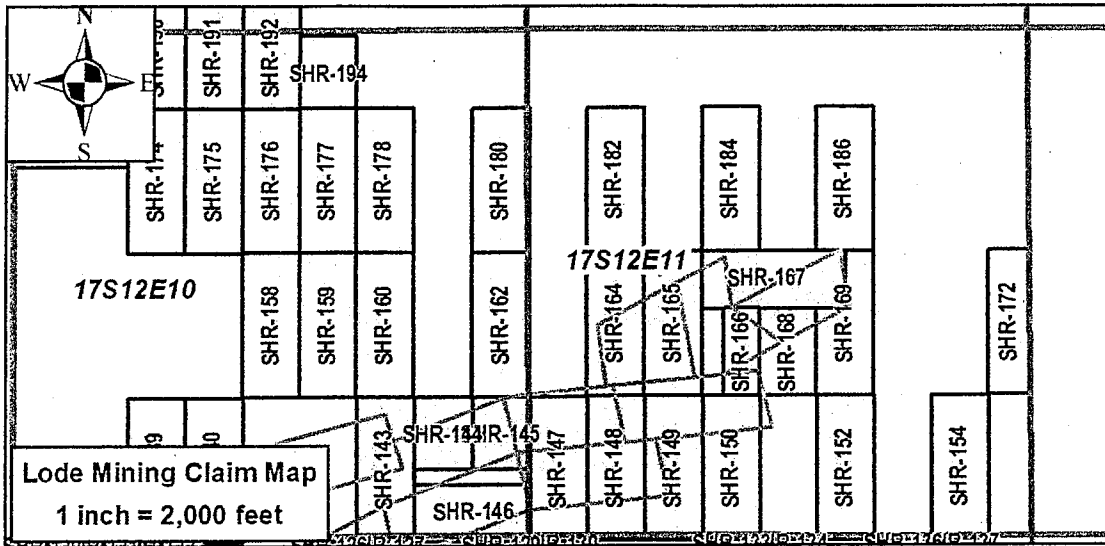
The northeast corner of the claim is 8441 feet, bearing 12, from the permanent monument known as the southwest corner of Section 14, T. 17S., R. 12E., Gila and Salt River Meridian. The northeast corner of the claim is 305 feet, bearing 80, from the point of discovery. The claim boundaries are as follows:

Beginning at the northeast corner,  
thence 1500 feet, bearing South to the southeast corner,  
thence 600 feet, bearing West to the southwest corner,  
thence 1500 feet, bearing North to the northwest corner,  
thence 600 feet, bearing East to the northeast corner,  
the point of beginning.

The attached map sets forth the boundaries of the claim(s) in the quarter sections previously noted.

AMC446447

RECEIVED  
DLM AZ STATE OFFICE  
2017 OCT 20 A 8:39  
PHOENIX, ARIZONA



AMC446447

For the purpose of creating parallel end lines, as required by 30U.S.C. §23, the above boundaries may overlap fee owned minerals, patented mining claims, or Stock Raising Homestead Act lands currently closed to mineral entry for the purpose of locating mining claims according to 43U.S.C. §299(b). Childs Geoscience Inc. does not claim any mineral interest in such lands by this mining claim. To the extent of any overlap thereon, Childs Geoscience Inc. hereby disclaims and excludes from this claim any mineral interest in those lands not currently open to the location of mining claims.

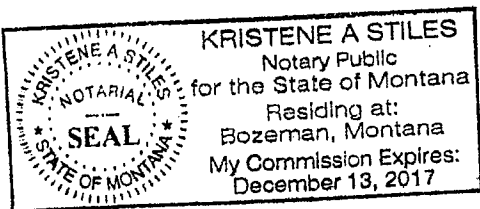
The locator of the claim is Childs Geoscience Inc., 1700 W Koch St #6, Bozeman, MT, 59715.

State of Montana  
County of Gallatin

The undersigned, being duly sworn, says that he is an authorized agent of the locator; that said location and the foregoing certificate were made in good faith; and that the matters set forth in the foregoing certificate are true to the best of his own knowledge.

Chad Walby, Agent

This instrument was signed, sworn to and acknowledged before me on SEPTEMBER 28 2017 by Chad Walby, Agent.



(SEAL)

Kristene A. Stiles  
[Signature of Notary]

KRISTENE A. STILES  
[Printed Name of Notary]

Notary Public for the State of MONTANA  
Residing at BOZEMAN, MT  
[City of Residence]

My commission expires: 12 13 2017  
[Month Day Year]

RECEIVED  
EULAH STATE OFFICE  
2017 OCT 20 10:39  
PHILIP W. AMICK

After Recording Return to:

John Childs  
Childs Geoscience Inc.  
1700 W Koch St #6  
Bozeman, MT 59715

CERTIFICATE OF LOCATION

The undersigned hereby certifies and declares as follows:

On September 11th, 2017, the SHR-166 lode mining claim, situated in Pima County, Arizona, was duly located in the following quarter section(s):

SW¼, Section 11, T. 17S., R. 12E., Gila and Salt River Meridian  
\_\_\_\_¼, Section \_\_\_\_ T. 17S., R. 12E., Gila and Salt River Meridian  
\_\_\_\_¼, Section \_\_\_\_, T. 17S., R. 12E., Gila and Salt River Meridian  
\_\_\_\_¼, Section \_\_\_\_, T. 17S., R. 12E., Gila and Salt River Meridian

On the day set forth above a written or printed notice of location of said claim was duly posted, conspicuously, at the location monument ("point of discovery") of said claim, which notice contained the name of the claim, the name of the locator, the date of the location (the date of the posting of said notice), and the approximate dimensions of area of the claim intended to be appropriated.

Within 90 days of posting said notice of location, the location of said claim was distinctly marked on the ground so that its boundaries can be readily traced, by monuments at each corner and at the center of each end line in accordance with Title 27 of Arizona Revised Statutes, Section 204.

A description of the claim, by directions and distances from the point of discovery, and by reference to a permanent monument, is set forth below:

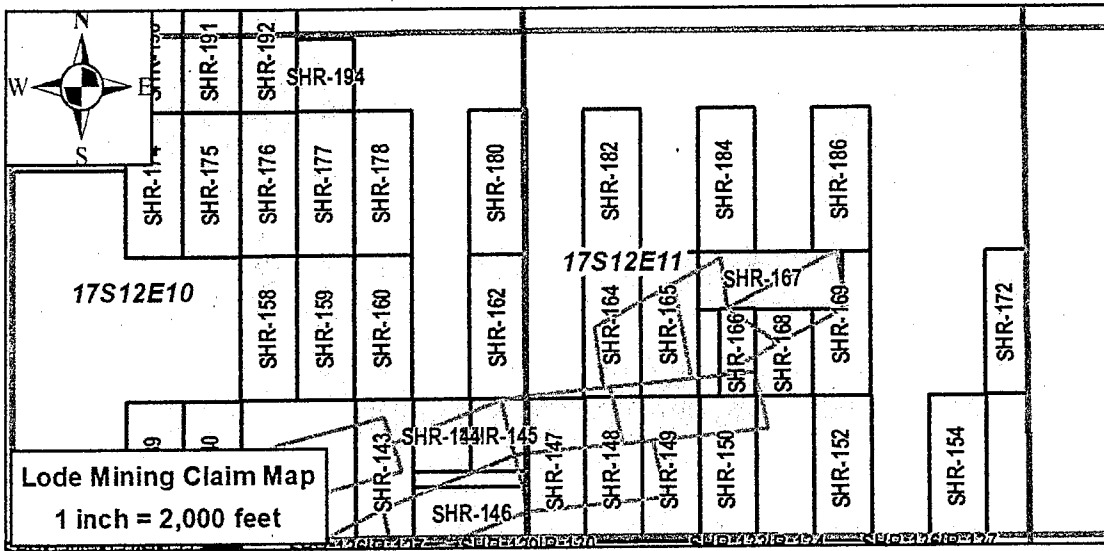
The northeast corner of the claim is 8021 feet, bearing 17, from the permanent monument known as the southwest corner of Section 14, T. 17S., R. 12E., Gila and Salt River Meridian. The northeast corner of the claim is 629 feet, bearing 4, from the point of discovery. The claim boundaries are as follows:

Beginning at the northeast corner,  
thence 900 feet, bearing South to the southeast corner,  
thence 383 feet, bearing West to the southwest corner,  
thence 900 feet, bearing North to the northwest corner,  
thence 383 feet, bearing East to the northeast corner,  
the point of beginning.

The attached map sets forth the boundaries of the claim(s) in the quarter sections previously noted.

AMC 446448

RECEIVED  
BLM AZ STATE OFFICE  
2017 OCT 20 A 8 39  
PHOENIX, ARIZONA



AMC446448

For the purpose of creating parallel end lines, as required by 30U.S.C.\$23, the above boundaries may overlap fee owned minerals, patented mining claims, or Stock Raising Homestead Act lands currently closed to mineral entry for the purpose of locating mining claims according to 43U.S.C.\$299(b). Childs Geoscience Inc. does not claim any mineral interest in such lands by this mining claim. To the extent of any overlap thereon, Childs Geoscience Inc. hereby disclaims and excludes from this claim any mineral interest in those lands not currently open to the location of mining claims.

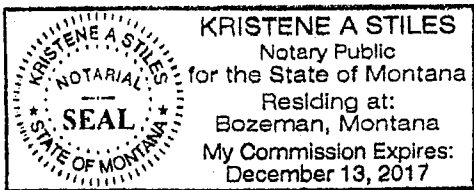
The locator of the claim is Childs Geoscience Inc., 1700 W Koch St #6, Bozeman, MT, 59715

State of Montana  
County of Gallatin

The undersigned, being duly sworn, says that he is an authorized agent of the locator; that said location and the foregoing certificate were made in good faith; and that the matters set forth in the foregoing certificate are true to the best of his own knowledge.

Chad Walby, Agent

This instrument was signed, sworn to and acknowledged before me on SEPTEMBER 28 2017 by Chad Walby, Agent.



(SEAL)

Kristene A. Stiles  
[Signature of Notary]  
KRISTENE A. STILES  
[Printed Name of Notary]  
Notary Public for the State of MONTANA  
Residing at BOZEMAN, MT  
[City of Residence]

My commission expires: 12 13 2017  
[Month Day Year]

RECEIVED  
DEPT. OF REVENUE  
MONTANA  
SEP 20 2017



After Recording Return to:

John Childs  
Childs Geoscience Inc.  
1700 W Koch St #6  
Bozeman, MT 59715

CERTIFICATE OF LOCATION

The undersigned hereby certifies and declares as follows:

On September 7th, 2017, the SHR-167 lode mining claim, situated in Pima County, Arizona, was duly located in the following quarter section(s):

SW¼, Section 11, T. 17S., R. 12E., Gila and Salt River Meridian  
NW¼, Section 11 T. 17S., R. 12E., Gila and Salt River Meridian  
SE¼, Section 11, T. 17S., R. 12E., Gila and Salt River Meridian  
NE¼, Section 11, T. 17S., R. 12E., Gila and Salt River Meridian

On the day set forth above a written or printed notice of location of said claim was duly posted, conspicuously, at the location monument ("point of discovery") of said claim, which notice contained the name of the claim, the name of the locator, the date of the location (the date of the posting of said notice), and the approximate dimensions of area of the claim intended to be appropriated.

Within 90 days of posting said notice of location, the location of said claim was distinctly marked on the ground so that its boundaries can be readily traced, by monuments at each corner and at the center of each end line in accordance with Title 27 of Arizona Revised Statutes, Section 204.

A description of the claim, by directions and distances from the point of discovery, and by reference to a permanent monument, is set forth below:

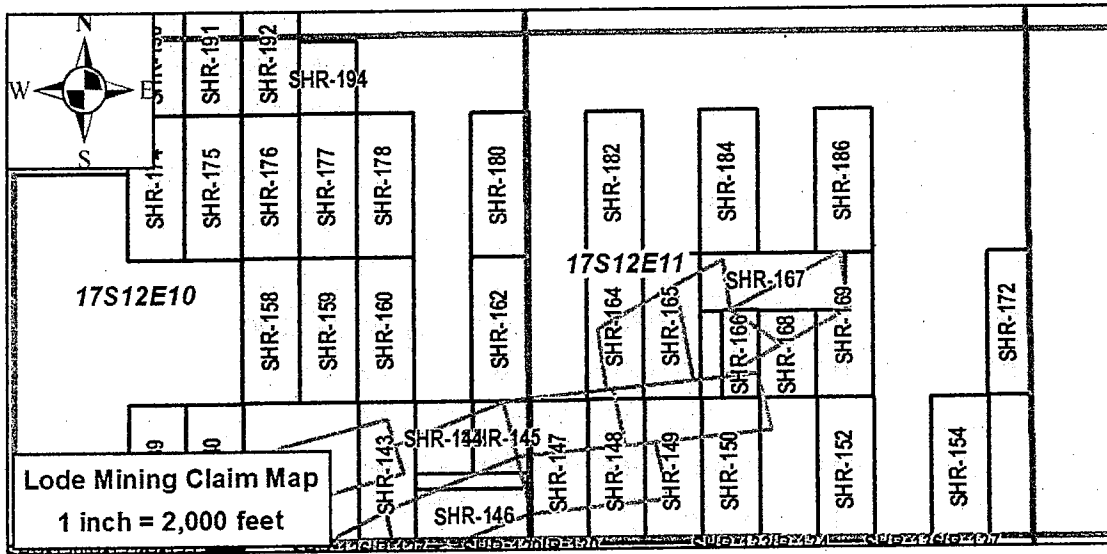
The northeast corner of the claim is 8887 feet, bearing 21, from the permanent monument known as the southwest corner of Section 14, T. 17S., R. 12E., Gila and Salt River Meridian. The northeast corner of the claim is 603 feet, bearing 85, from the point of discovery. The claim boundaries are as follows:

Beginning at the northeast corner,  
thence 600 feet, bearing South to the southeast corner,  
thence 1500 feet, bearing West to the southwest corner,  
thence 600 feet, bearing North to the northwest corner,  
thence 1500 feet, bearing East to the northeast corner,  
the point of beginning.

The attached map sets forth the boundaries of the claim(s) in the quarter sections previously noted.

AMC446449

RECEIVED  
BLM AZ STATE OFFICE  
2017 OCT 20 A 9:20  
PHOENIX, ARIZONA



ANCU446449

For the purpose of creating parallel end lines, as required by 30U.S.C.\$23, the above boundaries may overlap fee owned minerals, patented mining claims, or Stock Raising Homestead Act lands currently closed to mineral entry for the purpose of locating mining claims according to 43U.S.C.\$299(b). Childs Geoscience Inc. does not claim any mineral interest in such lands by this mining claim. To the extent of any overlap thereon, Childs Geoscience Inc. hereby disclaims and excludes from this claim any mineral interest in those lands not currently open to the location of mining claims.

The locator of the claim is Childs Geoscience Inc., 1700 W Koch St #6, Bozeman, MT 59715.

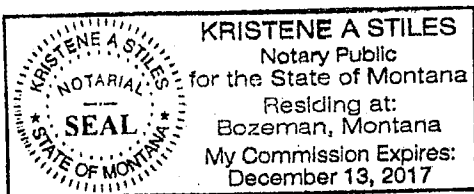
State of Montana  
County of Gallatin

The undersigned, being duly sworn, says that he is an authorized agent of the locator; that said location and the foregoing certificate were made in good faith; and that the matters set forth in the foregoing certificate are true to the best of his own knowledge.

Chad Walby, Agent

RECEIVED  
DEPARTMENT OF REVENUE  
OCT 20 2017

This instrument was signed, sworn to and acknowledged before me on SEPTEMBER 28 2017 by Chad Walby, Agent.



(SEAL)

Kristene A. Stiles  
[Signature of Notary]  
KRISTENE A. STILES  
[Printed Name of Notary]

Notary Public for the State of MONTANA  
Residing at BOZEMAN, MT  
[City of Residence]

My commission expires: 12 13 2017  
[Month Day Year]

After Recording Return to:

John Childs  
Childs Geoscience Inc.  
1700 W Koch St #6  
Bozeman, MT 59715

CERTIFICATE OF LOCATION

The undersigned hereby certifies and declares as follows:

On September 5, 2017, the SHR-168 lode mining claim, situated in Pima County, Arizona, was duly located in the following quarter section(s):

- SE ¼, Section 11, T. 17S., R. 12E., Gila and Salt River Meridian
- SW ¼, Section 11, T. 17S., R. 12E., Gila and Salt River Meridian
- \_\_\_\_¼, Section \_\_\_\_, T. 17S., R. 12E., Gila and Salt River Meridian
- \_\_\_\_¼, Section \_\_\_\_, T. 17S., R. 12E., Gila and Salt River Meridian

On the day set forth above a written or printed notice of location of said claim was duly posted, conspicuously, at the location monument ("point of discovery") of said claim, which notice contained the name of the claim, the name of the locator, the date of the location (the date of the posting of said notice), and the approximate dimensions of area of the claim intended to be appropriated.

Within 90 days of posting said notice of location, the location of said claim was distinctly marked on the ground so that its boundaries can be readily traced, by monuments at each corner and at the center of each end line in accordance with Title 27 of Arizona Revised Statutes, Section 204.

A description of the claim, by directions and distances from the point of discovery, and by reference to a permanent monument, is set forth below:

The northeast corner of the claim is 8214 feet, bearing 021°, from the permanent monument known as the southwest corner of Section 14, T. 17S., R. 12E., Gila and Salt River Meridian. The northeast corner of the claim is 900 feet, bearing 019°, from the point of discovery. The claim boundaries are as follows:

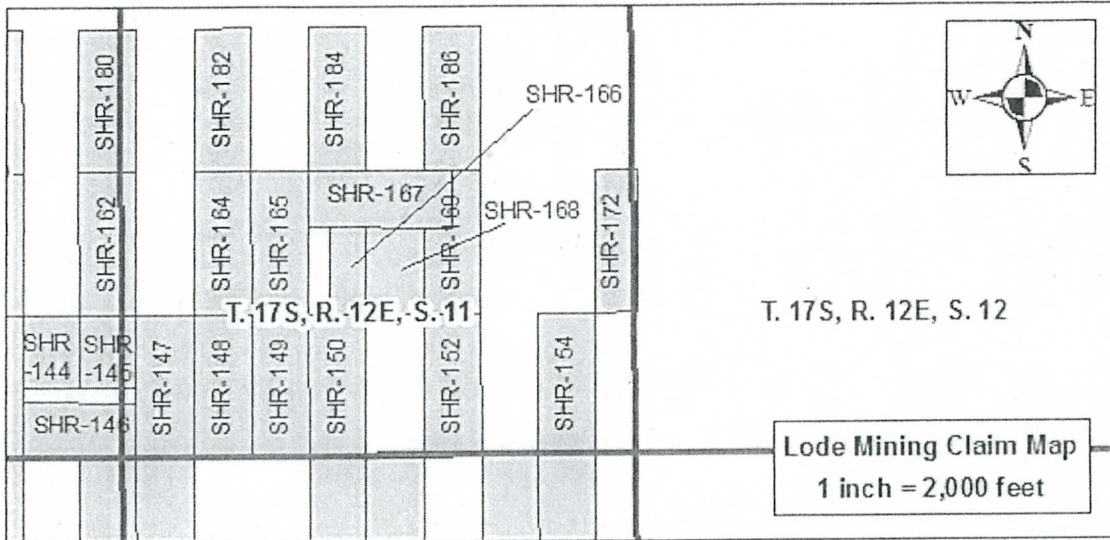
Beginning at the northeast corner,  
thence 900 feet, bearing south to the southeast corner,  
thence 600 feet, bearing west to the southwest corner,  
thence 900 feet, bearing north to the northwest corner,  
thence 600 feet, bearing east to the northeast corner,  
the point of beginning.

The following map sets forth the boundaries of the claim(s) in the quarter section(s) previously noted.

AMC446450

RECEIVED  
DLM AZ STATE OFFICE  
2017 OCT 20 A 9:40  
PHOENIX, ARIZONA






AMC446450

For the purpose of creating parallel end lines, as required by 30U.S.C.§23, the above boundaries may overlap fee owned minerals, patented mining claims, or Stock Raising Homestead Act lands currently closed to mineral entry for the purpose of locating mining claims according to 43U.S.C.§299(b). Childs Geoscience Inc. does not claim any mineral interest in such lands by this mining claim. To the extent of any overlap thereon, Childs Geoscience Inc. hereby disclaims and excludes from this claim any mineral interest in those lands not currently open to the location of mining claims.


The locator of the claim is Childs Geoscience Inc., 1700 W Koch St #6, Bozeman, MT 59715

State of Montana  
County of Gallatin


The undersigned, being duly sworn, says that he is an authorized agent of the locator; that said location and the foregoing certificate were made in good faith; and that the matters set forth in the foregoing certificate are true to the best of his own knowledge.

 , Agent

This instrument was signed, sworn to and acknowledged before me on 01-22, 2017 by Ben VandenBos, Agent.



(SEAL)

  
[Signature of Notary]  
Shauna Curtis  
[Printed Name of Notary]  
Notary Public for the State of Montana  
Residing at Bozeman  
[City of Residence]  
My commission expires: 03-22 2019  
[Month Day Year]

RECEIVED  
DLN  
STATE OFFICE  
2017  
CET 20 A  
PHOENIX, ARIZONA



After Recording Return to:

John Childs  
Childs Geoscience Inc.  
1700 W Koch St #6  
Bozeman, MT 59715

CERTIFICATE OF LOCATION

The undersigned hereby certifies and declares as follows:

On September 5, 2017, the SHR-169 lode mining claim, situated in Pima County, Arizona, was duly located in the following quarter section(s):

NE ¼, Section 11, T. 17S., R. 12E., Gila and Salt River Meridian  
SE ¼, Section 11, T. 17S., R. 12E., Gila and Salt River Meridian  
\_\_\_\_¼, Section \_\_\_\_, T. 17S., R. 12E., Gila and Salt River Meridian  
\_\_\_\_¼, Section \_\_\_\_, T. 17S., R. 12E., Gila and Salt River Meridian

On the day set forth above a written or printed notice of location of said claim was duly posted, conspicuously, at the location monument ("point of discovery") of said claim, which notice contained the name of the claim, the name of the locator, the date of the location (the date of the posting of said notice), and the approximate dimensions of area of the claim intended to be appropriated.

Within 90 days of posting said notice of location, the location of said claim was distinctly marked on the ground so that its boundaries can be readily traced, by monuments at each corner and at the center of each end line in accordance with Title 27 of Arizona Revised Statutes, Section 204.

A description of the claim, by directions and distances from the point of discovery, and by reference to a permanent monument, is set forth below:

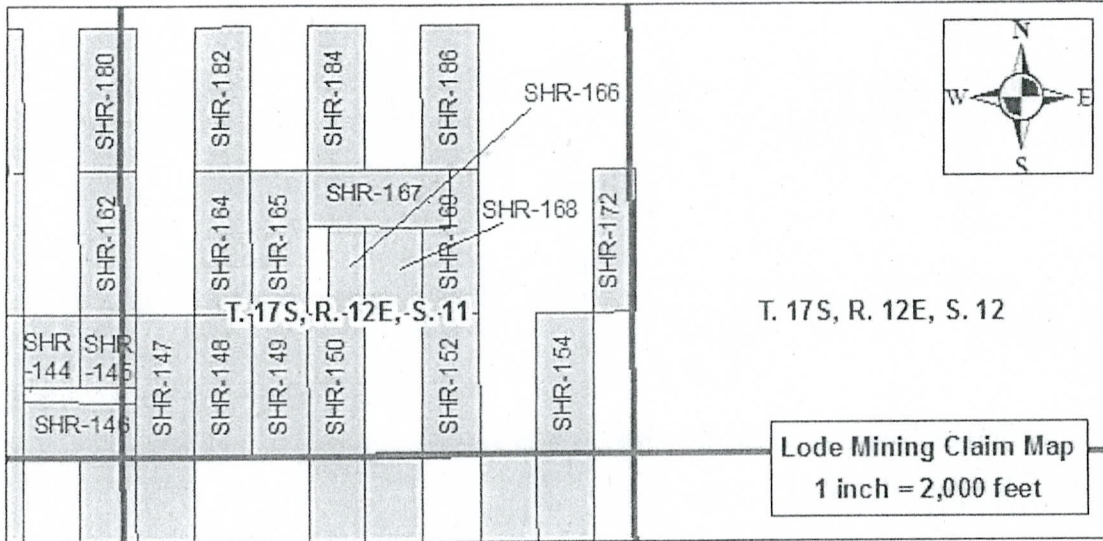
The northeast corner of the claim is 9000 feet, bearing 023°, from the permanent monument known as the southwest corner of Section 14, T. 17S., R. 12E., Gila and Salt River Meridian. The northeast corner of the claim is 1481 feet, bearing 011°, from the point of discovery. The claim boundaries are as follows:

Beginning at the northeast corner,  
thence 1500 feet, bearing south to the southeast corner,  
thence 600 feet, bearing west to the southwest corner,  
thence 1500 feet, bearing north to the northwest corner,  
thence 600 feet, bearing east to the northeast corner,  
the point of beginning.

The following map sets forth the boundaries of the claim(s) in the quarter section(s) previously noted.

AMC446451

RECEIVED  
BLM AZ STATE OFFICE  
2017 OCT 20 A 8:40  
PHOENIX, ARIZONA



For the purpose of creating parallel end lines, as required by 30U.S.C.\$23, the above boundaries may overlap fee owned minerals, patented mining claims, or Stock Raising Homestead Act lands currently closed to mineral entry for the purpose of locating mining claims according to 43U.S.C.\$299(b). Childs Geoscience Inc. does not claim any mineral interest in such lands by this mining claim. To the extent of any overlap thereon, Childs Geoscience Inc. hereby disclaims and excludes from this claim any mineral interest in those lands not currently open to the location of mining claims.

The locator of the claim is Childs Geoscience Inc., 1700 W Koch St #6, Bozeman, MT, 59715.


State of Montana  
County of Gallatin

The undersigned, being duly sworn, says that he is an authorized agent of the locator; that said location and the foregoing certificate were made in good faith; and that the matters set forth in the foregoing certificate are true to the best of his own knowledge.

*Ben VandenBos*  
Agent

RECEIVED  
PLM AZ STATE OFFICE  
PHOENIX, ARIZONA  
2017 OCT 20 9 44

This instrument was signed, sworn to and acknowledged before me on 9/22, 2017 by Ben VandenBos, Agent.



(SEAL)

*Ramsey J Rios*  
[Signature of Notary]  
Ramsey J Rios  
[Printed Name of Notary]  
Notary Public for the State of Montana  
Residing at Bozeman  
[City of Residence]  
My commission expires: May 1 2021  
[Month Day Year]

AMC446451



After Recording Return to:

John Childs  
Childs Geoscience Inc.  
1700 W Koch St #6  
Bozeman, MT 59715

CERTIFICATE OF LOCATION

The undersigned hereby certifies and declares as follows:

On September 11th, 2017, the SHR-172 lode mining claim, situated in Pima County, Arizona, was duly located in the following quarter section(s):

SW¼, Section 12, T. 17S., R. 12E., Gila and Salt River Meridian  
NW¼, Section 12 T. 17S., R. 12E., Gila and Salt River Meridian  
SE¼, Section 11, T. 17S., R. 12E., Gila and Salt River Meridian  
NE¼, Section 11, T. 17S., R. 12E., Gila and Salt River Meridian

On the day set forth above a written or printed notice of location of said claim was duly posted, conspicuously, at the location monument ("point of discovery") of said claim, which notice contained the name of the claim, the name of the locator, the date of the location (the date of the posting of said notice), and the approximate dimensions of area of the claim intended to be appropriated.

Within 90 days of posting said notice of location, the location of said claim was distinctly marked on the ground so that its boundaries can be readily traced, by monuments at each corner and at the center of each end line in accordance with Title 27 of Arizona Revised Statutes, Section 204.

A description of the claim, by directions and distances from the point of discovery, and by reference to a permanent monument, is set forth below:

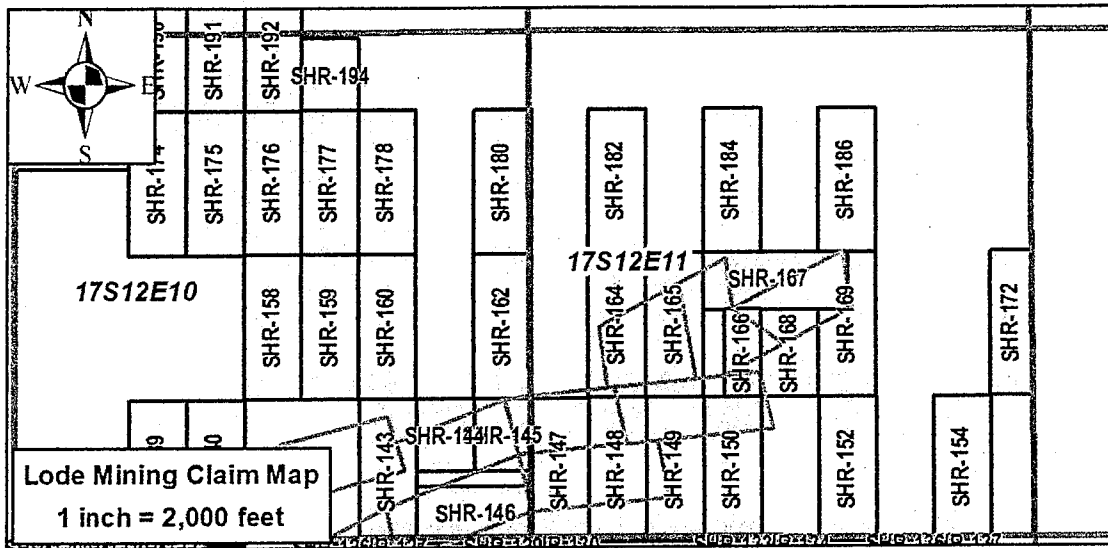
The northeast corner of the claim is 9860 feet, bearing 33, from the permanent monument known as the southwest corner of Section 14, T. 17S., R. 12E., Gila and Salt River Meridian. The northeast corner of the claim is 1454 feet, bearing 5, from the point of discovery. The claim boundaries are as follows:

Beginning at the northeast corner,  
thence 1500 feet, bearing South to the southeast corner,  
thence 445 feet, bearing West to the southwest corner,  
thence 1500 feet, bearing North to the northwest corner,  
thence 445 feet, bearing East to the northeast corner,  
the point of beginning.

The attached map sets forth the boundaries of the claim(s) in the quarter sections previously noted.

AMC446452

RECEIVED  
BLM AZ STATE OFFICE  
2017 OCT 20 A 8:10  
PHOENIX, ARIZONA



For the purpose of creating parallel end lines, as required by 30U.S.C. §23, the above boundaries may overlap fee owned minerals, patented mining claims, or Stock Raising Homestead Act lands currently closed to mineral entry for the purpose of locating mining claims according to 43U.S.C. §299(b). Childs Geoscience Inc. does not claim any mineral interest in such lands by this mining claim. To the extent of any overlap thereon, Childs Geoscience Inc. hereby disclaims and excludes from this claim any mineral interest in those lands not currently open to the location of mining claims.

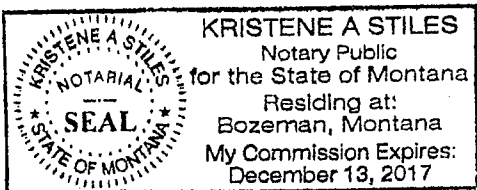
The locator of the claim is Childs Geoscience Inc., 1700 W Koch St #6, Bozeman, MT, 59715,  
 State of Montana  
 County of Gallatin

The undersigned, being duly sworn, says that he is an authorized agent of the locator, that said location and the foregoing certificate were made in good faith; and that the matters set forth in the foregoing certificate are true to the best of his own knowledge.

*Chad Walby*, Agent

RECEIVED  
 LMA SECRETARY OFFICE  
 BOZEMAN, MONTANA  
 OCT 2 2017

This instrument was signed, sworn to and acknowledged before me on SEPTEMBER 28 2017 by Chad Walby, Agent.



(SEAL)

*Kristene A. Stiles*  
 [Signature of Notary]  
 KRISTENE A. STILES  
 [Printed Name of Notary]

Notary Public for the State of MONTANA  
 Residing at BOZEMAN, MT  
 [City of Residence]

My commission expires: 12 13 2017  
 [Month Day Year]

ANCH446452



After Recording Return to:

John Childs  
Childs Geoscience Inc.  
1700 W Koch St #6  
Bozeman, MT 59715

CERTIFICATE OF LOCATION

The undersigned hereby certifies and declares as follows:

On September 9th, 2017, the SHR-173 lode mining claim, situated in Pima County, Arizona, was duly located in the following quarter section(s):

NW¼, Section 10, T. 17S., R. 12E., Gila and Salt River Meridian  
\_\_\_\_¼, Section \_\_\_\_ T. 17S., R. 12E., Gila and Salt River Meridian  
\_\_\_\_¼, Section \_\_\_\_, T. 17S., R. 12E., Gila and Salt River Meridian  
\_\_\_\_¼, Section \_\_\_\_, T. 17S., R. 12E., Gila and Salt River Meridian

On the day set forth above a written or printed notice of location of said claim was duly posted, conspicuously, at the location monument ("point of discovery") of said claim, which notice contained the name of the claim, the name of the locator, the date of the location (the date of the posting of said notice), and the approximate dimensions of area of the claim intended to be appropriated.

Within 90 days of posting said notice of location, the location of said claim was distinctly marked on the ground so that its boundaries can be readily traced, by monuments at each corner and at the center of each end line in accordance with Title 27 of Arizona Revised Statutes, Section 204.

A description of the claim, by directions and distances from the point of discovery, and by reference to a permanent monument, is set forth below:

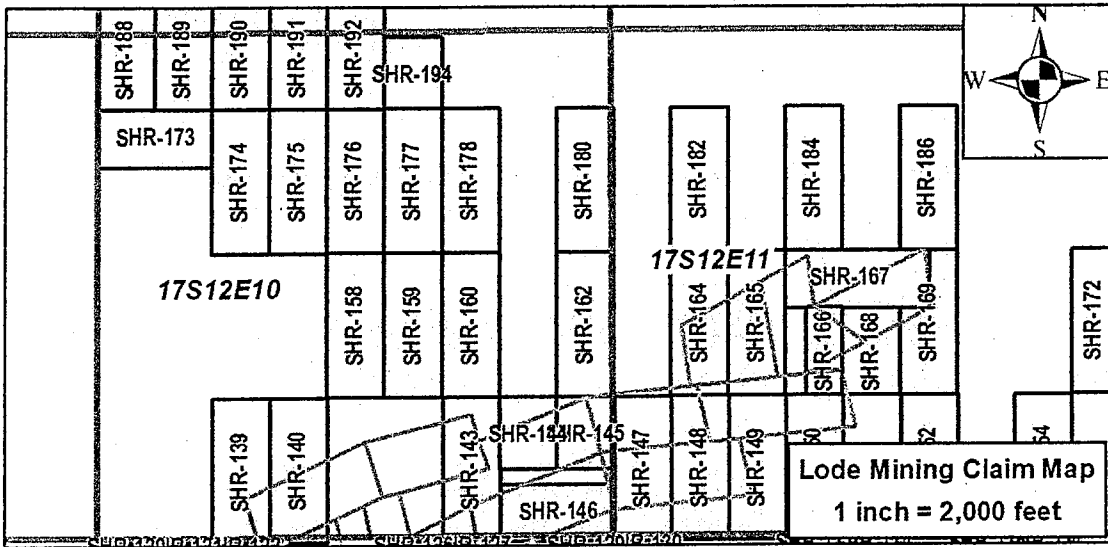
The northeast corner of the claim is 10610 feet, bearing 336, from the permanent monument known as the southwest corner of Section 14, T. 17S., R. 12E., Gila and Salt River Meridian. The northeast corner of the claim is 304 feet, bearing 9, from the point of discovery. The claim boundaries are as follows:

Beginning at the northeast corner,  
thence 600 feet, bearing South to the southeast corner,  
thence 1200 feet, bearing West to the southwest corner,  
thence 600 feet, bearing North to the northwest corner,  
thence 1200 feet, bearing East to the northeast corner,  
the point of beginning.

The attached map sets forth the boundaries of the claim(s) in the quarter sections previously noted.

AMC446453

RECEIVED  
BLM AZ STATE OFFICE  
2017 OCT 20 A 8:11  
PHOENIX, ARIZONA



AM0446453

For the purpose of creating parallel end lines, as required by 30U.S.C.§23, the above boundaries may overlap fee owned minerals, patented mining claims, or Stock Raising Homestead Act lands currently closed to mineral entry for the purpose of locating mining claims according to 43U.S.C.§299(b). Childs Geoscience Inc. does not claim any mineral interest in such lands by this mining claim. To the extent of any overlap thereon, Childs Geoscience Inc. hereby disclaims and excludes from this claim any mineral interest in those lands not currently open to the location of mining claims.

The locator of the claim is Childs Geoscience Inc., 1700 W Koch St #6, Bozeman, MT, 59715.

State of Montana  
County of Gallatin

The undersigned, being duly sworn, says that he is an authorized agent of the locator, that said location and the foregoing certificate were made in good faith; and that the matters set forth in the foregoing certificate are true to the best of his own knowledge.


Chad Walby, Agent

This instrument was signed, sworn to and acknowledged before me on SEPTEMBER 28 2017 by Chad Walby, Agent.

Kristene A. Stiles  
[Signature of Notary]

KRISTENE A. STILES  
[Printed Name of Notary]  
Notary Public for the State of MONTANA  
Residing at BOZEMAN, MT  
[City of Residence]

My commission expires: 12 13 2017  
[Month Day Year]



(SEAL)

After Recording Return to:

John Childs  
Childs Geoscience Inc.  
1700 W Koch St #6  
Bozeman, MT 59715

CERTIFICATE OF LOCATION

The undersigned hereby certifies and declares as follows:

On September 7th, 2017, the SHR-174 lode mining claim, situated in Pima County, Arizona, was duly located in the following quarter section(s):

NW¼, Section 10, T. 17S., R. 12E., Gila and Salt River Meridian  
\_\_\_\_¼, Section \_\_\_\_ T. 17S., R. 12E., Gila and Salt River Meridian  
\_\_\_\_¼, Section \_\_\_\_, T. 17S., R. 12E., Gila and Salt River Meridian  
\_\_\_\_¼, Section \_\_\_\_, T. 17S., R. 12E., Gila and Salt River Meridian

On the day set forth above a written or printed notice of location of said claim was duly posted, conspicuously, at the location monument ("point of discovery") of said claim, which notice contained the name of the claim, the name of the locator, the date of the location (the date of the posting of said notice), and the approximate dimensions of area of the claim intended to be appropriated.

Within 90 days of posting said notice of location, the location of said claim was distinctly marked on the ground so that its boundaries can be readily traced, by monuments at each corner and at the center of each end line in accordance with Title 27 of Arizona Revised Statutes, Section 204.

A description of the claim, by directions and distances from the point of discovery, and by reference to a permanent monument, is set forth below:

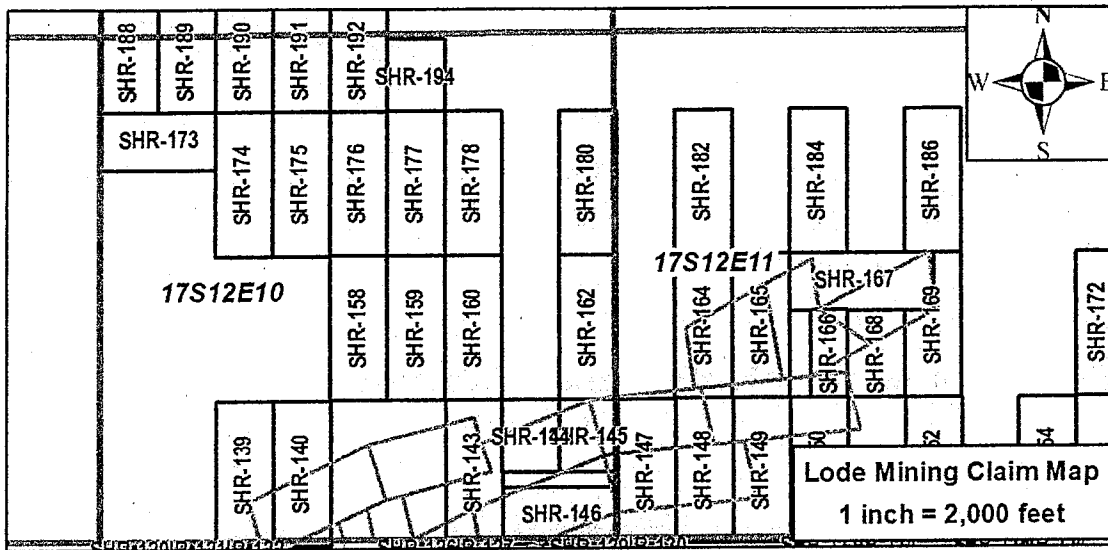
The northeast corner of the claim is 10387 feet, bearing 339, from the permanent monument known as the southwest corner of Section 14, T. 17S., R. 12E., Gila and Salt River Meridian. The northeast corner of the claim is 1481 feet, bearing 11, from the point of discovery. The claim boundaries are as follows:

Beginning at the northeast corner,  
thence 1500 feet, bearing South to the southeast corner,  
thence 600 feet, bearing West to the southwest corner,  
thence 1500 feet, bearing North to the northwest corner,  
thence 600 feet, bearing East to the northeast corner,  
the point of beginning.

The attached map sets forth the boundaries of the claim(s) in the quarter sections previously noted.

AMC 446454

RECEIVED  
BLM AZ STATE OFFICE  
2017 OCT 20 A 8:11  
PHOENIX, ARIZONA



AN0446454

For the purpose of creating parallel end lines, as required by 30U.S.C.\$23, the above boundaries may overlap fee owned minerals, patented mining claims, or Stock Raising Homestead Act lands currently closed to mineral entry for the purpose of locating mining claims according to 43U.S.C.\$299(b). Childs Geoscience Inc. does not claim any mineral interest in such lands by this mining claim. To the extent of any overlap thereon, Childs Geoscience Inc. hereby disclaims and excludes from this claim any mineral interest in those lands not currently open to the location of mining claims.

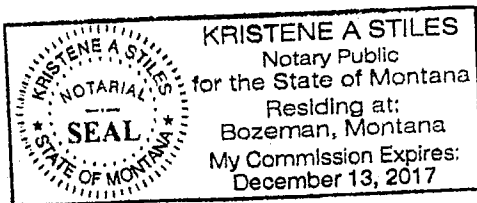
The locator of the claim is Childs Geoscience Inc., 1700 W Koch St #6, Bozeman, MT, 59715.

State of Montana  
County of Gallatin

The undersigned, being duly sworn, says that he is an authorized agent of the locator; that said location and the foregoing certificate were made in good faith; and that the matters set forth in the foregoing certificate are true to the best of his own knowledge.

*Chad Walby*  
Agent;

This instrument was signed, sworn to and acknowledged before me on SEPTEMBER 28, 2017 by Chad Walby, Agent.



(SEAL)

*Kristene A. Stiles*

[Signature of Notary]

KRISTENE A. STILES

[Printed Name of Notary]

Notary Public for the State of MONTANA

Residing at BOZEMAN, MT

[City of Residence]

My commission expires: 12 13 20 17

[Month Day Year]



After Recording Return to:

John Childs  
Childs Geoscience Inc.  
1700 W Koch St #6  
Bozeman, MT 59715

CERTIFICATE OF LOCATION

The undersigned hereby certifies and declares as follows:

On September 7th, 2017, the SHR-175 lode mining claim, situated in Pima County, Arizona, was duly located in the following quarter section(s):

NW¼, Section 10, T. 17S., R. 12E., Gila and Salt River Meridian  
\_\_\_\_¼, Section \_\_\_\_ T. 17S., R. 12E., Gila and Salt River Meridian  
\_\_\_\_¼, Section \_\_\_\_, T. 17S., R. 12E., Gila and Salt River Meridian  
\_\_\_\_¼, Section \_\_\_\_, T. 17S., R. 12E., Gila and Salt River Meridian

On the day set forth above a written or printed notice of location of said claim was duly posted, conspicuously, at the location monument ("point of discovery") of said claim, which notice contained the name of the claim, the name of the locator, the date of the location (the date of the posting of said notice), and the approximate dimensions of area of the claim intended to be appropriated.

Within 90 days of posting said notice of location, the location of said claim was distinctly marked on the ground so that its boundaries can be readily traced, by monuments at each corner and at the center of each end line in accordance with Title 27 of Arizona Revised Statutes, Section 204.

A description of the claim, by directions and distances from the point of discovery, and by reference to a permanent monument, is set forth below:

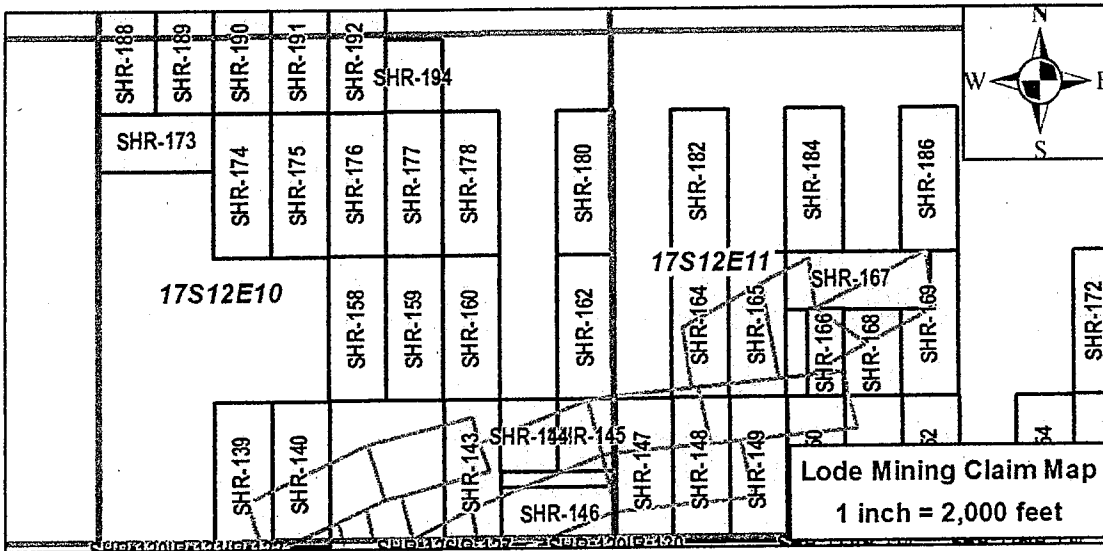
The northeast corner of the claim is 10195 feet, bearing 342, from the permanent monument known as the southwest corner of Section 14, T. 17S., R. 12E., Gila and Salt River Meridian. The northeast corner of the claim is 1481 feet, bearing 11, from the point of discovery. The claim boundaries are as follows:

Beginning at the northeast corner,  
thence 1500 feet, bearing South to the southeast corner,  
thence 600 feet, bearing West to the southwest corner,  
thence 1500 feet, bearing North to the northwest corner,  
thence 600 feet, bearing East to the northeast corner,  
the point of beginning.

The attached map sets forth the boundaries of the claim(s) in the quarter sections previously noted.

AMC446455

RECEIVED  
PIMA AZ STATE OFFICE  
2017 OCT 20 A 8:41  
PHOENIX, ARIZONA



AMC446455

For the purpose of creating parallel end lines, as required by 30U.S.C.\$23, the above boundaries may overlap fee owned minerals, patented mining claims, or Stock Raising Homestead Act lands currently closed to mineral entry for the purpose of locating mining claims according to 43U.S.C.\$299(b). Childs Geoscience Inc. does not claim any mineral interest in such lands by this mining claim. To the extent of any overlap thereon, Childs Geoscience Inc. hereby disclaims and excludes from this claim any mineral interest in those lands not currently open to the location of mining claims.

The locator of the claim is Childs Geoscience Inc., 1700 W Koch St #6, Bozeman, MT, 59715.

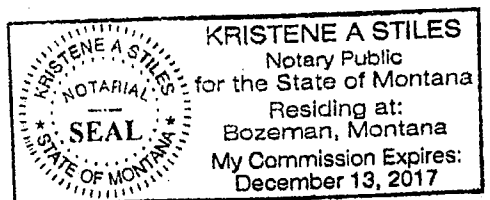
State of Montana  
County of Gallatin

The undersigned, being duly sworn, says that he is an authorized agent of the locator; that said location and the foregoing certificate were made in good faith; and that the matters set forth in the foregoing certificate are true to the best of his own knowledge.

Chad Walby, Agent

RECEIVED  
CLERK OF DISTRICT COURT  
BOZEMAN, MONTANA  
OCT 11 2017

This instrument was signed, sworn to and acknowledged before me on September 28 2017 by Chad Walby, Agent.



(SEAL)

Kristene A Stiles  
[Signature of Notary]

KRISTENE A. STILES  
[Printed Name of Notary]

Notary Public for the State of MONTANA  
Residing at Bozeman, MT  
[City of Residence]

My commission expires: 12 13 2017  
[Month Day Year]

After Recording Return to:

John Childs  
Childs Geoscience Inc.  
1700 W Koch St #6  
Bozeman, MT 59715

CERTIFICATE OF LOCATION

The undersigned hereby certifies and declares as follows:

On September 7th, 2017, the SHR-176 lode mining claim, situated in Pima County, Arizona, was duly located in the following quarter section(s):

NW¼, Section 10, T. 17S., R. 12E., Gila and Salt River Meridian  
NE¼, Section 10 T. 17S., R. 12E., Gila and Salt River Meridian  
\_\_\_\_¼, Section \_\_\_\_, T. 17S., R. 12E., Gila and Salt River Meridian  
\_\_\_\_¼, Section \_\_\_\_, T. 17S., R. 12E., Gila and Salt River Meridian

On the day set forth above a written or printed notice of location of said claim was duly posted, conspicuously, at the location monument ("point of discovery") of said claim, which notice contained the name of the claim, the name of the locator, the date of the location (the date of the posting of said notice), and the approximate dimensions of area of the claim intended to be appropriated.

Within 90 days of posting said notice of location, the location of said claim was distinctly marked on the ground so that its boundaries can be readily traced, by monuments at each corner and at the center of each end line in accordance with Title 27 of Arizona Revised Statutes, Section 204.

A description of the claim, by directions and distances from the point of discovery, and by reference to a permanent monument, is set forth below:

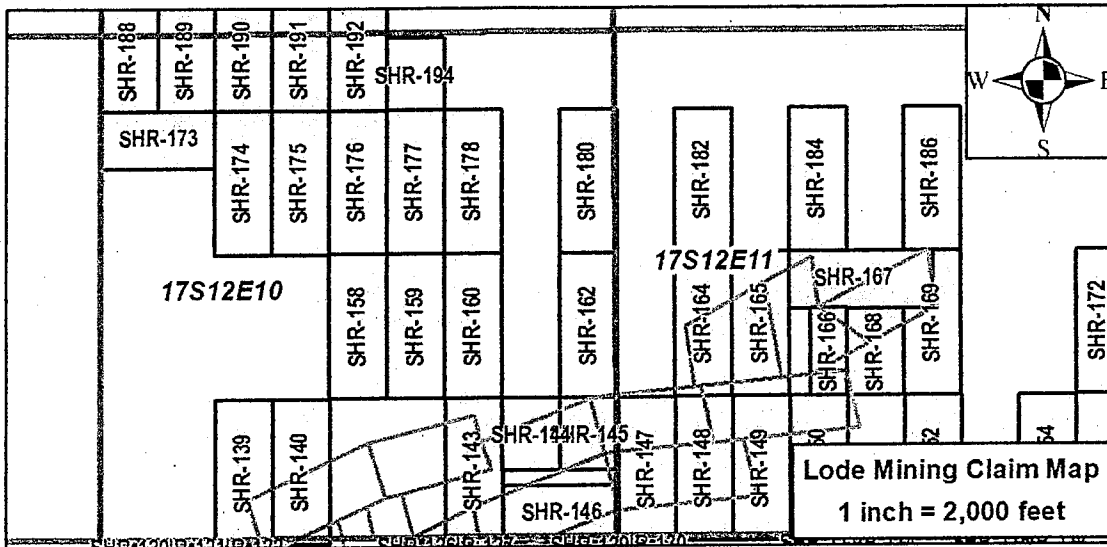
The northeast corner of the claim is 10035 feet, bearing 346, from the permanent monument known as the southwest corner of Section 14, T. 17S., R. 12E., Gila and Salt River Meridian. The northeast corner of the claim is 1481 feet, bearing 11, from the point of discovery. The claim boundaries are as follows:

Beginning at the northeast corner,  
thence 1500 feet, bearing South to the southeast corner,  
thence 600 feet, bearing West to the southwest corner,  
thence 1500 feet, bearing North to the northwest corner,  
thence 600 feet, bearing East to the northeast corner,  
the point of beginning.

The attached map sets forth the boundaries of the claim(s) in the quarter sections previously noted.

AMC446456

RECEIVED  
BLM AZ STATE OFFICE  
2017 OCT 20 A 8:41  
PHOENIX, ARIZONA



AMC446456

For the purpose of creating parallel end lines, as required by 30U.S.C.\$23, the above boundaries may overlap fee owned minerals, patented mining claims, or Stock Raising Homestead Act lands currently closed to mineral entry for the purpose of locating mining claims according to 43U.S.C.\$299(b). Childs Geoscience Inc. does not claim any mineral interest in such lands by this mining claim. To the extent of any overlap thereon, Childs Geoscience Inc. hereby disclaims and excludes from this claim any mineral interest in those lands not currently open to the location of mining claims.

The locator of the claim is Childs Geoscience Inc., 1700 W Koch St #6, Bozeman, MT, 59715

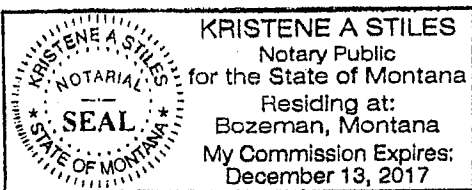
State of Montana  
County of Gallatin

The undersigned, being duly sworn, says that he is an authorized agent of the locator; that said location and the foregoing certificate were made in good faith; and that the matters set forth in the foregoing certificate are true to the best of his own knowledge.

Chad Walby, Agent

RECEIVED  
CLIMATE SERVICES OFFICE  
MONTANA  
OCT 20 2017  
PHOENIX, ARIZONA

This instrument was signed, sworn to and acknowledged before me on SEPTEMBER 28 2017 by Chad Walby, Agent.



(SEAL)

Kristene A. Stiles  
[Signature of Notary]

KRISTENE A. STILES  
[Printed Name of Notary]

Notary Public for the State of MONTANA

Residing at BOZEMAN, MT  
[City of Residence]

My commission expires: 12 13 2017  
[Month Day Year]



After Recording Return to:

John Childs  
Childs Geoscience Inc.  
1700 W Koch St #6  
Bozeman, MT 59715

CERTIFICATE OF LOCATION

The undersigned hereby certifies and declares as follows:

On September 7th, 2017, the SHR-177 lode mining claim, situated in Pima County, Arizona, was duly located in the following quarter section(s):

NE $\frac{1}{4}$ , Section 10, T. 17S., R. 12E., Gila and Salt River Meridian  
\_\_\_\_ $\frac{1}{4}$ , Section \_\_\_\_ T. 17S., R. 12E., Gila and Salt River Meridian  
\_\_\_\_ $\frac{1}{4}$ , Section \_\_\_\_, T. 17S., R. 12E., Gila and Salt River Meridian  
\_\_\_\_ $\frac{1}{4}$ , Section \_\_\_\_, T. 17S., R. 12E., Gila and Salt River Meridian

On the day set forth above a written or printed notice of location of said claim was duly posted, conspicuously, at the location monument ("point of discovery") of said claim, which notice contained the name of the claim, the name of the locator, the date of the location (the date of the posting of said notice), and the approximate dimensions of area of the claim intended to be appropriated.

Within 90 days of posting said notice of location, the location of said claim was distinctly marked on the ground so that its boundaries can be readily traced, by monuments at each corner and at the center of each end line in accordance with Title 27 of Arizona Revised Statutes, Section 204.

A description of the claim, by directions and distances from the point of discovery, and by reference to a permanent monument, is set forth below:

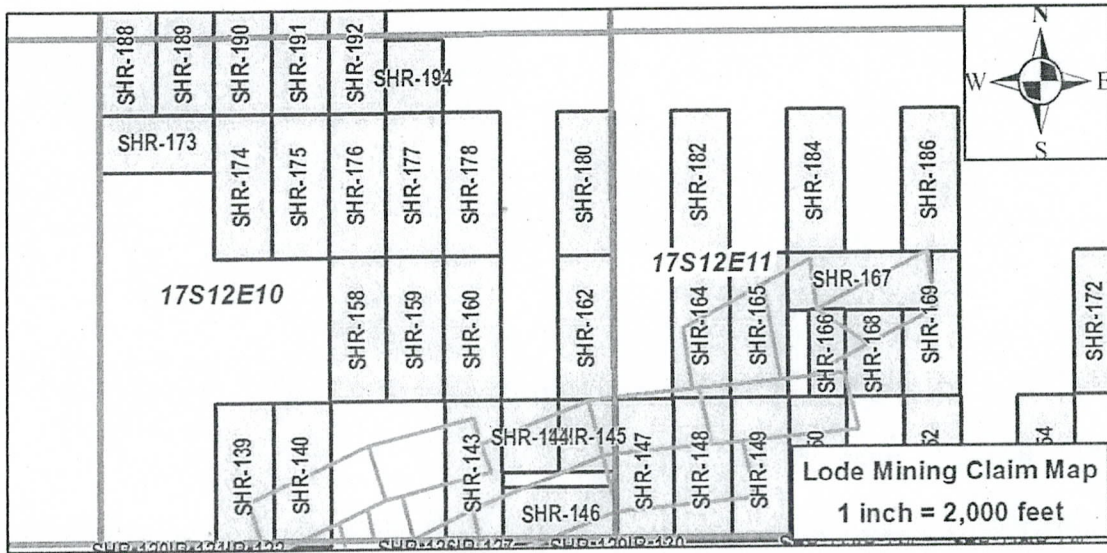
The northeast corner of the claim is 9909 feet, bearing 349, from the permanent monument known as the southwest corner of Section 14, T. 17S., R. 12E., Gila and Salt River Meridian. The northeast corner of the claim is 1481 feet, bearing 11, from the point of discovery. The claim boundaries are as follows:

Beginning at the northeast corner,  
thence 1500 feet, bearing South to the southeast corner,  
thence 600 feet, bearing West to the southwest corner,  
thence 1500 feet, bearing North to the northwest corner,  
thence 600 feet, bearing East to the northeast corner,  
the point of beginning.

The attached map sets forth the boundaries of the claim(s) in the quarter sections previously noted.

AMC446457

RECEIVED  
LM AZ STATE OFFICE  
2017 OCT 20 A 8:41  
PHOENIX, ARIZONA



For the purpose of creating parallel end lines, as required by 30U.S.C. §23, the above boundaries may overlap fee owned minerals, patented mining claims, or Stock Raising Homestead Act lands currently closed to mineral entry for the purpose of locating mining claims according to 43U.S.C. §299(b). Childs Geoscience Inc. does not claim any mineral interest in such lands by this mining claim. To the extent of any overlap thereon, Childs Geoscience Inc. hereby disclaims and excludes from this claim any mineral interest in those lands not currently open to the location of mining claims.

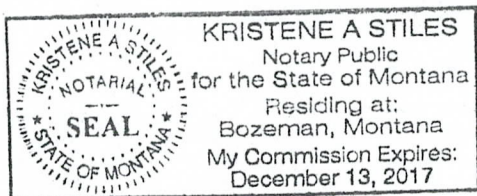
The locator of the claim is Childs Geoscience Inc., 1700 W Koch St #6, Bozeman, MT, 59715

State of Montana  
County of Gallatin

The undersigned, being duly sworn, says that he is an authorized agent of the locator; that said location and the foregoing certificate were made in good faith; and that the matters set forth in the foregoing certificate are true to the best of his own knowledge.

Chad Walby, Agent

This instrument was signed, sworn to and acknowledged before me on SEPTEMBER 28, 2017 by Chad Walby, Agent.



(SEAL)

Kristene A. Stiles  
[Signature of Notary]  
KRISTENE A. STILES  
[Printed Name of Notary]  
Notary Public for the State of MONTANA  
Residing at BOZEMAN, MT  
[City of Residence]  
My commission expires: 12 13 20 17  
[Month Day Year]

ANCU46457

RECEIVED  
MONTANA STATE OFFICE  
PHOENIX, ARIZONA  
OCT 20 2017 9:41



After Recording Return to:

John Childs  
Childs Geoscience Inc.  
1700 W Koch St #6  
Bozeman, MT 59715

CERTIFICATE OF LOCATION

The undersigned hereby certifies and declares as follows:

On September 5th, 2017, the SHR-178 lode mining claim, situated in Pima County, Arizona, was duly located in the following quarter section(s):

- NE¼, Section 10, T. 17S., R. 12E., Gila and Salt River Meridian
- \_\_\_¼, Section \_\_\_ T. 17S., R. 12E., Gila and Salt River Meridian
- \_\_\_¼, Section \_\_\_, T. 17S., R. 12E., Gila and Salt River Meridian
- \_\_\_¼, Section \_\_\_, T. 17S., R. 12E., Gila and Salt River Meridian

On the day set forth above a written or printed notice of location of said claim was duly posted, conspicuously, at the location monument ("point of discovery") of said claim, which notice contained the name of the claim, the name of the locator, the date of the location (the date of the posting of said notice), and the approximate dimensions of area of the claim intended to be appropriated.

Within 90 days of posting said notice of location, the location of said claim was distinctly marked on the ground so that its boundaries can be readily traced, by monuments at each corner and at the center of each end line in accordance with Title 27 of Arizona Revised Statutes, Section 204.

A description of the claim, by directions and distances from the point of discovery, and by reference to a permanent monument, is set forth below:

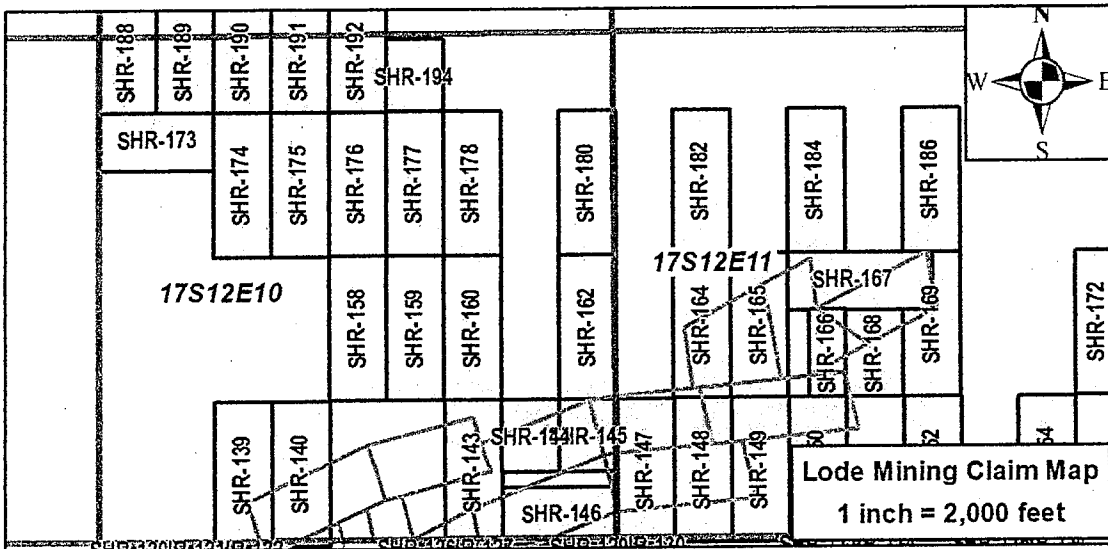
The northeast corner of the claim is 9818 feet, bearing 352, from the permanent monument known as the southwest corner of Section 14, T. 17S., R. 12E., Gila and Salt River Meridian. The northeast corner of the claim is 1481 feet, bearing 11, from the point of discovery. The claim boundaries are as follows:

Beginning at the northeast corner,  
thence 1500 feet, bearing South to the southeast corner,  
thence 600 feet, bearing West to the southwest corner,  
thence 1500 feet, bearing North to the northwest corner,  
thence 600 feet, bearing East to the northeast corner,  
the point of beginning.

The attached map sets forth the boundaries of the claim(s) in the quarter sections previously noted.

AMC446458

RECEIVED  
BLM AZ STATE OFFICE  
2017 OCT 20 A 8:41  
PHOENIX, ARIZONA



For the purpose of creating parallel end lines, as required by 30U.S.C. §23, the above boundaries may overlap fee owned minerals, patented mining claims, or Stock Raising Homestead Act lands currently closed to mineral entry for the purpose of locating mining claims according to 43U.S.C. §299(b). Childs Geoscience Inc. does not claim any mineral interest in such lands by this mining claim. To the extent of any overlap thereon, Childs Geoscience Inc. hereby disclaims and excludes from this claim any mineral interest in those lands not currently open to the location of mining claims.

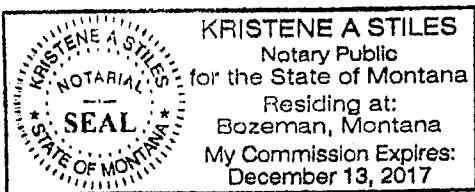
The locator of the claim is Childs Geoscience Inc., 1700 W Koch St #6, Bozeman, MT, 59715.

State of Montana  
County of Gallatin

The undersigned, being duly sworn, says that he is an authorized agent of the locator, that said location and the foregoing certificate were made in good faith; and that the matters set forth in the foregoing certificate are true to the best of his own knowledge.

Chad Walby, Agent

This instrument was signed, sworn to and acknowledged before me on SEPTEMBER 28 2017 by Chad Walby, Agent.



(SEAL)

Kristene A. Stiles  
[Signature of Notary]  
KRISTENE A. STILES  
[Printed Name of Notary]  
Notary Public for the State of MONTANA  
Residing at BOZEMAN, MT  
[City of Residence]  
My commission expires: 12 13 2017  
[Month Day Year]

AMC446458

RECEIVED  
CLERK OF DISTRICT COURT  
GALLATIN COUNTY, MONTANA  
OCT 20 2017



After Recording Return to:

John Childs  
Childs Geoscience Inc.  
1700 W Koch St #6  
Bozeman, MT 59715

CERTIFICATE OF LOCATION

The undersigned hereby certifies and declares as follows:

On September 5th, 2017, the SHR-180 lode mining claim, situated in Pima County, Arizona, was duly located in the following quarter section(s):

NE¼, Section 10, T. 17S., R. 12E., Gila and Salt River Meridian  
NW¼, Section 11 T. 17S., R. 12E., Gila and Salt River Meridian  
\_\_\_\_¼, Section \_\_\_\_, T. 17S., R. 12E., Gila and Salt River Meridian  
\_\_\_\_¼, Section \_\_\_\_, T. 17S., R. 12E., Gila and Salt River Meridian

On the day set forth above a written or printed notice of location of said claim was duly posted, conspicuously, at the location monument ("point of discovery") of said claim, which notice contained the name of the claim, the name of the locator, the date of the location (the date of the posting of said notice), and the approximate dimensions of area of the claim intended to be appropriated.

Within 90 days of posting said notice of location, the location of said claim was distinctly marked on the ground so that its boundaries can be readily traced, by monuments at each corner and at the center of each end line in accordance with Title 27 of Arizona Revised Statutes, Section 204.

A description of the claim, by directions and distances from the point of discovery, and by reference to a permanent monument, is set forth below:

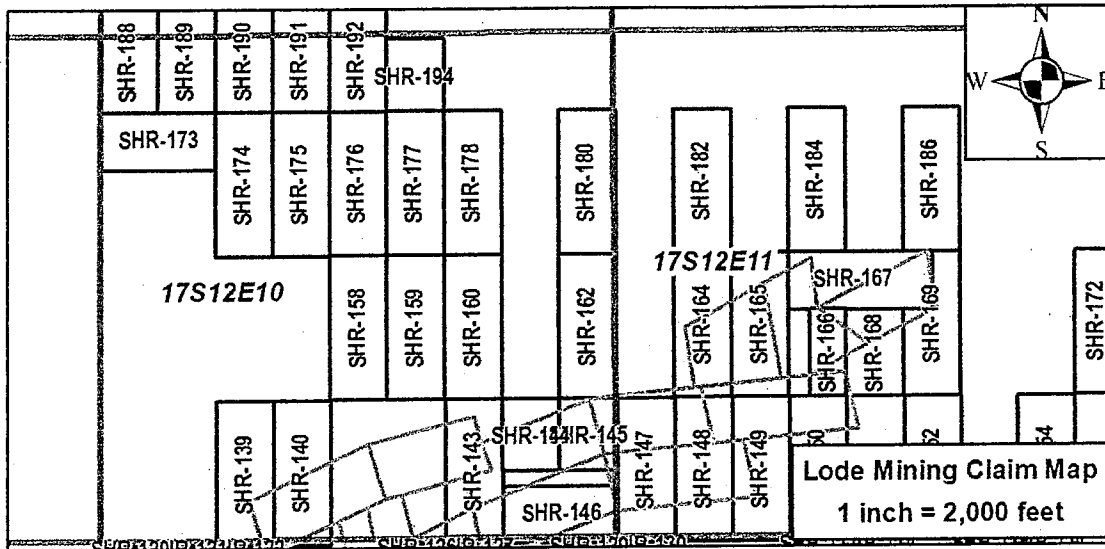
The northeast corner of the claim is 9745 feet, bearing 359, from the permanent monument known as the southwest corner of Section 14, T. 17S., R. 12E., Gila and Salt River Meridian. The northeast corner of the claim is 1481 feet, bearing 11, from the point of discovery. The claim boundaries are as follows:

Beginning at the northeast corner,  
thence 1500 feet, bearing South to the southeast corner,  
thence 600 feet, bearing West to the southwest corner,  
thence 1500 feet, bearing North to the northwest corner,  
thence 600 feet, bearing East to the northeast corner,  
the point of beginning.

The attached map sets forth the boundaries of the claim(s) in the quarter sections previously noted.

ANCL446459

RECEIVED  
DLM AZ STATE OFFICE  
2017 OCT 20 A 8:12  
PHOENIX, ARIZONA



A M C U 4 4 6 4 5 9

For the purpose of creating parallel end lines, as required by 30 U.S.C. § 23, the above boundaries may overlap fee owned minerals, patented mining claims, or Stock Raising Homestead Act lands currently closed to mineral entry for the purpose of locating mining claims according to 43 U.S.C. § 299(b). Childs Geoscience Inc. does not claim any mineral interest in such lands by this mining claim. To the extent of any overlap thereon, Childs Geoscience Inc. hereby disclaims and excludes from this claim any mineral interest in those lands not currently open to the location of mining claims.

The locator of the claim is Childs Geoscience Inc., 1700 W Koch St #6, Bozeman, MT 59715.

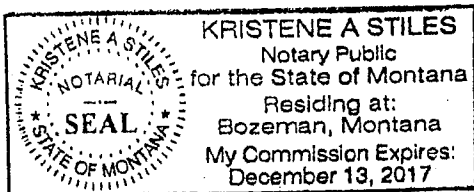
State of Montana  
County of Gallatin

The undersigned, being duly sworn, says that he is an authorized agent of the locator; that said location and the foregoing certificate were made in good faith; and that the matters set forth in the foregoing certificate are true to the best of his own knowledge.

*Chad Walby*  
Agent

RECEIVED  
MONTANA  
OCT 20 12  
BOZEMAN, MONTANA

This instrument was signed, sworn to and acknowledged before me on SEPTEMBER 28 2017 by Chad Walby, Agent.



(SEAL)

*Kristene A. Stiles*  
[Signature of Notary]  
KRISTENE A. STILES  
[Printed Name of Notary]  
Notary Public for the State of MONTANA  
Residing at BOZEMAN, MT  
[City of Residence]

My commission expires: 12 13 2017  
[Month Day Year]

After Recording Return to:

John Childs  
Childs Geoscience Inc.  
1700 W Koch St #6  
Bozeman, MT 59715

CERTIFICATE OF LOCATION

The undersigned hereby certifies and declares as follows:

On September 7th, 2017, the SHR-182 lode mining claim, situated in Pima County, Arizona, was duly located in the following quarter section(s):

NW¼, Section 11, T. 17S., R. 12E., Gila and Salt River Meridian  
\_\_\_\_¼, Section \_\_\_\_ T. 17S., R. 12E., Gila and Salt River Meridian  
\_\_\_\_¼, Section \_\_\_\_, T. 17S., R. 12E., Gila and Salt River Meridian  
\_\_\_\_¼, Section \_\_\_\_, T. 17S., R. 12E., Gila and Salt River Meridian

On the day set forth above a written or printed notice of location of said claim was duly posted, conspicuously, at the location monument ("point of discovery") of said claim, which notice contained the name of the claim, the name of the locator, the date of the location (the date of the posting of said notice), and the approximate dimensions of area of the claim intended to be appropriated.

Within 90 days of posting said notice of location, the location of said claim was distinctly marked on the ground so that its boundaries can be readily traced, by monuments at each corner and at the center of each end line in accordance with Title 27 of Arizona Revised Statutes, Section 204.

A description of the claim, by directions and distances from the point of discovery, and by reference to a permanent monument, is set forth below:

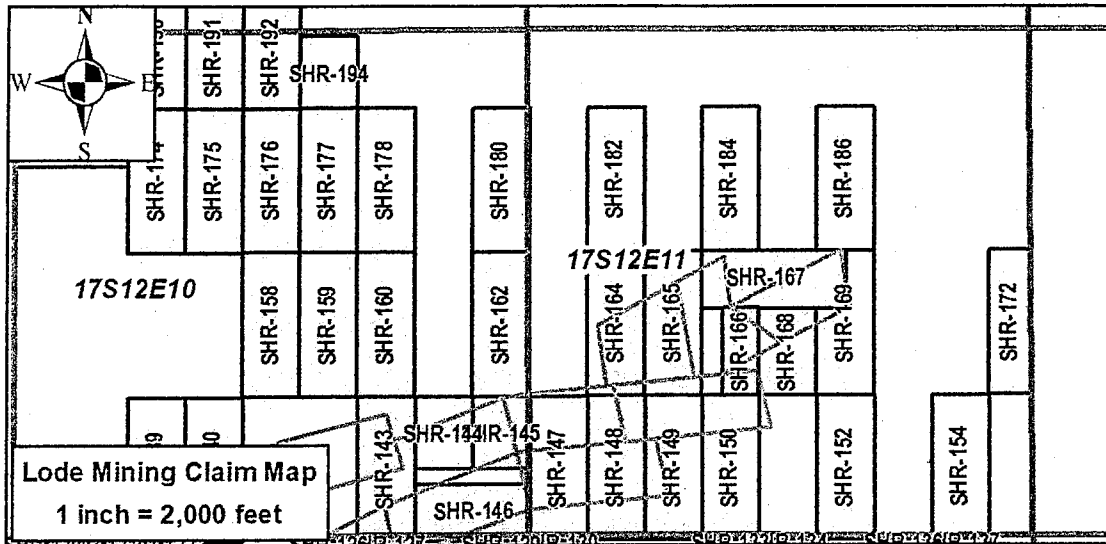
The northeast corner of the claim is 9820 feet, bearing 6, from the permanent monument known as the southwest corner of Section 14, T. 17S., R. 12E., Gila and Salt River Meridian. The northeast corner of the claim is 1481 feet, bearing 11, from the point of discovery. The claim boundaries are as follows:

Beginning at the northeast corner,  
thence 1500 feet, bearing South to the southeast corner,  
thence 600 feet, bearing West to the southwest corner,  
thence 1500 feet, bearing North to the northwest corner,  
thence 600 feet, bearing East to the northeast corner,  
the point of beginning.

The attached map sets forth the boundaries of the claim(s) in the quarter sections previously noted.

AN0446460

RECEIVED  
BLM AZ STATE OFFICE  
2017 OCT 20 A 8:13  
PHOENIX, ARIZONA



For the purpose of creating parallel end lines, as required by 30U.S.C.\$23, the above boundaries may overlap fee owned minerals, patented mining claims, or Stock Raising Homestead Act lands currently closed to mineral entry for the purpose of locating mining claims according to 43U.S.C.\$299(b). Childs Geoscience Inc. does not claim any mineral interest in such lands by this mining claim. To the extent of any overlap thereon, Childs Geoscience Inc. hereby disclaims and excludes from this claim any mineral interest in those lands not currently open to the location of mining claims.

The locator of the claim is Childs Geoscience Inc., 1700 W Koch St #6, Bozeman, MT, 59715.

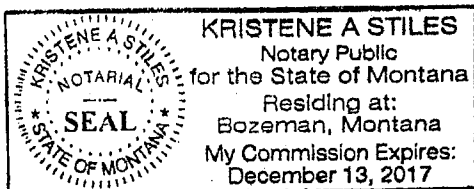
State of Montana  
County of Gallatin

The undersigned, being duly sworn, says that he is an authorized agent of the locator; that said location and the foregoing certificate were made in good faith; and that the matters set forth in the foregoing certificate are true to the best of his own knowledge.

*Chad Walby*  
Agent

RECEIVED  
 STATE OF MONTANA  
 DEPARTMENT OF REVENUE  
 BOZEMAN, MONTANA  
 SEP 28 2017

This instrument was signed, sworn to and acknowledged before me on September 28, 2017 by Chad Walby, Agent.



(SEAL)

*Kristene A. Stiles*  
[Signature of Notary]  
KRISTENE A. STILES  
[Printed Name of Notary]

Notary Public for the State of MONTANA  
Residing at BOZEMAN, MT  
[City of Residence]

My commission expires: 12 13 2017  
[Month Day Year]

AMC446460



After Recording Return to:

John Childs  
Childs Geoscience Inc.  
1700 W Koch St #6  
Bozeman, MT 59715

CERTIFICATE OF LOCATION

The undersigned hereby certifies and declares as follows:

On September 7th, 2017, the SHR-184 lode mining claim, situated in Pima County, Arizona, was duly located in the following quarter section(s):

NW¼, Section 11, T. 17S., R. 12E., Gila and Salt River Meridian  
\_\_\_\_¼, Section \_\_\_\_ T. 17S., R. 12E., Gila and Salt River Meridian  
\_\_\_\_¼, Section \_\_\_\_, T. 17S., R. 12E., Gila and Salt River Meridian  
\_\_\_\_¼, Section \_\_\_\_, T. 17S., R. 12E., Gila and Salt River Meridian

On the day set forth above a written or printed notice of location of said claim was duly posted, conspicuously, at the location monument ("point of discovery") of said claim, which notice contained the name of the claim, the name of the locator, the date of the location (the date of the posting of said notice), and the approximate dimensions of area of the claim intended to be appropriated.

Within 90 days of posting said notice of location, the location of said claim was distinctly marked on the ground so that its boundaries can be readily traced, by monuments at each corner and at the center of each end line in accordance with Title 27 of Arizona Revised Statutes, Section 204.

A description of the claim, by directions and distances from the point of discovery, and by reference to a permanent monument, is set forth below:

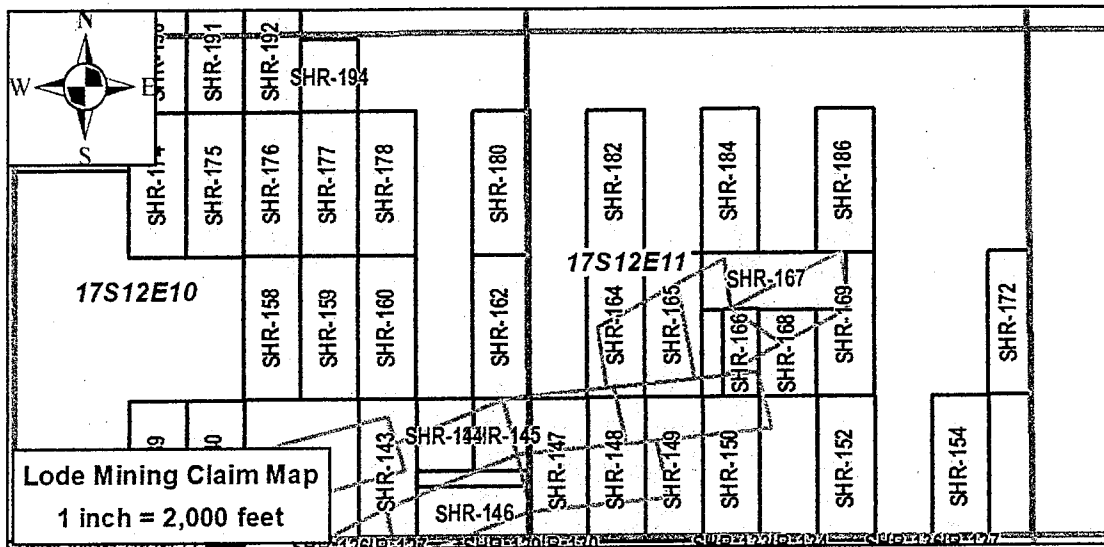
The northeast corner of the claim is 10038 feet, bearing 13, from the permanent monument known as the southwest corner of Section 14, T. 17S., R. 12E., Gila and Salt River Meridian. The northeast corner of the claim is 1481 feet, bearing 11, from the point of discovery. The claim boundaries are as follows:

Beginning at the northeast corner,  
thence 1500 feet, bearing South to the southeast corner,  
thence 600 feet, bearing West to the southwest corner,  
thence 1500 feet, bearing North to the northwest corner,  
thence 600 feet, bearing East to the northeast corner,  
the point of beginning.

The attached map sets forth the boundaries of the claim(s) in the quarter sections previously noted.

AMC446461

RECEIVED  
DLM AZ STATE OFFICE  
2017 OCT 20 A 8:42  
PHOENIX, ARIZONA




For the purpose of creating parallel end lines, as required by 30U.S.C.\$23, the above boundaries may overlap fee owned minerals, patented mining claims, or Stock Raising Homestead Act lands currently closed to mineral entry for the purpose of locating mining claims according to 43U.S.C.\$299(b). Childs Geoscience Inc. does not claim any mineral interest in such lands by this mining claim. To the extent of any overlap thereon, Childs Geoscience Inc. hereby disclaims and excludes from this claim any mineral interest in those lands not currently open to the location of mining claims.

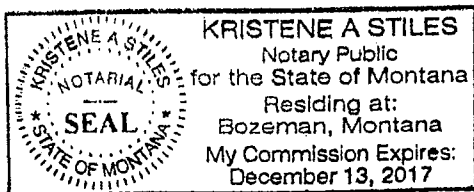
The locator of the claim is Childs Geoscience Inc., 1700 W Koch St #6, Bozeman, MT, 59715.

State of Montana  
County of Gallatin


The undersigned, being duly sworn, says that he is an authorized agent of the locator; that said location and the foregoing certificate were made in good faith; and that the matters set forth in the foregoing certificate are true to the best of his own knowledge.

 Agent

This instrument was signed, sworn to and acknowledged before me on SEPTEMBER 28 2017 by Chad Walby, Agent.



(SEAL)

  
[Signature of Notary]  
KRISTENE A. STILES  
[Printed Name of Notary]

Notary Public for the State of MONTANA  
Residing at BOZEMAN, MT  
[City of Residence]

My commission expires: 12 13 20 17  
[Month Day Year]

AMC446461

RECEIVED  
 DEPARTMENT OF REVENUE  
 OCT 20 2017  
 BOZEMAN, MONTANA

After Recording Return to:

John Childs  
Childs Geoscience Inc.  
1700 W Koch St #6  
Bozeman, MT 59715

CERTIFICATE OF LOCATION

The undersigned hereby certifies and declares as follows:

On September 7th, 2017, the SHR-186 lode mining claim, situated in Pima County, Arizona, was duly located in the following quarter section(s):

NE $\frac{1}{4}$ , Section 11, T. 17S., R. 12E., Gila and Salt River Meridian  
\_\_\_ $\frac{1}{4}$ , Section \_\_\_ T. 17S., R. 12E., Gila and Salt River Meridian  
\_\_\_ $\frac{1}{4}$ , Section \_\_\_, T. 17S., R. 12E., Gila and Salt River Meridian  
\_\_\_ $\frac{1}{4}$ , Section \_\_\_, T. 17S., R. 12E., Gila and Salt River Meridian

On the day set forth above a written or printed notice of location of said claim was duly posted, conspicuously, at the location monument ("point of discovery") of said claim, which notice contained the name of the claim, the name of the locator, the date of the location (the date of the posting of said notice), and the approximate dimensions of area of the claim intended to be appropriated.

Within 90 days of posting said notice of location, the location of said claim was distinctly marked on the ground so that its boundaries can be readily traced, by monuments at each corner and at the center of each end line in accordance with Title 27 of Arizona Revised Statutes, Section 204.

A description of the claim, by directions and distances from the point of discovery, and by reference to a permanent monument, is set forth below:

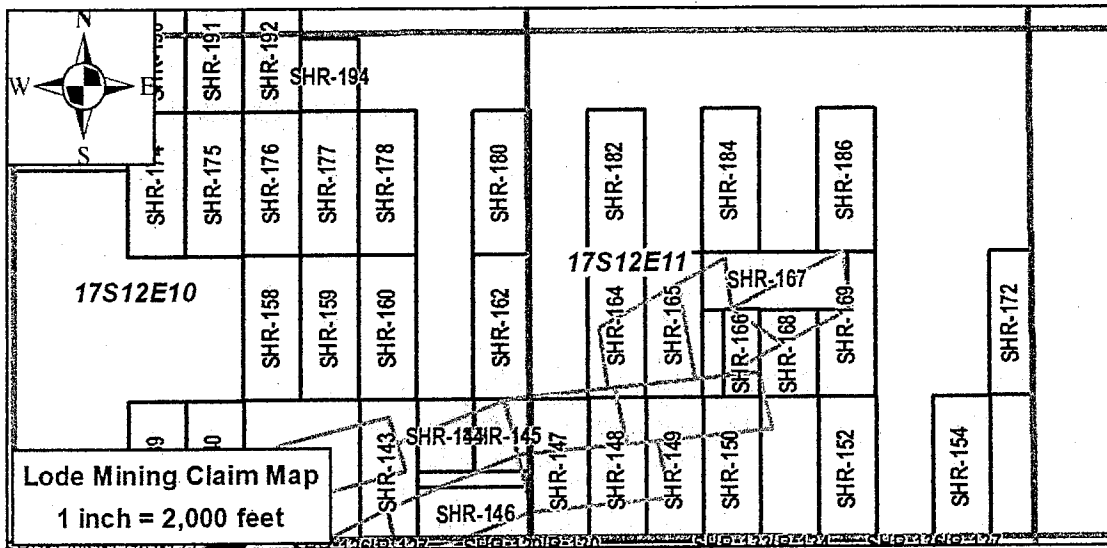
The northeast corner of the claim is 10391 feet, bearing 20, from the permanent monument known as the southwest corner of Section 14, T. 17S., R. 12E., Gila and Salt River Meridian. The northeast corner of the claim is 1481 feet, bearing 11, from the point of discovery. The claim boundaries are as follows:

Beginning at the northeast corner,  
thence 1500 feet, bearing South to the southeast corner,  
thence 600 feet, bearing West to the southwest corner,  
thence 1500 feet, bearing North to the northwest corner,  
thence 600 feet, bearing East to the northeast corner,  
the point of beginning.

The attached map sets forth the boundaries of the claim(s) in the quarter sections previously noted.

AMC446462

RECEIVED  
BLM AZ STATE OFFICE  
2017 OCT 20 A 8:43  
PHOENIX, ARIZONA



AMC446462

For the purpose of creating parallel end lines, as required by 30U.S.C.\$23, the above boundaries may overlap fee owned minerals, patented mining claims, or Stock Raising Homestead Act lands currently closed to mineral entry for the purpose of locating mining claims according to 43U.S.C.\$299(b). Childs Geoscience Inc. does not claim any mineral interest in such lands by this mining claim. To the extent of any overlap thereon, Childs Geoscience Inc. hereby disclaims and excludes from this claim any mineral interest in those lands not currently open to the location of mining claims.

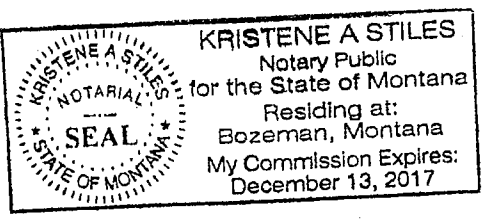
The locator of the claim is Childs Geoscience Inc., 1700 W Koch St #6, Bozeman, MT, 59715

State of Montana  
County of Gallatin

The undersigned, being duly sworn, says that he is an authorized agent of the locator; that said location and the foregoing certificate were made in good faith; and that the matters set forth in the foregoing certificate are true to the best of his own knowledge.

Chad Walby, Agent

This instrument was signed, sworn to and acknowledged before me on SEPTEMBER 28 2017 by Chad Walby, Agent.



(SEAL)

Kristene A. Stiles  
[Signature of Notary]  
KRISTENE A. STILES  
[Printed Name of Notary]

Notary Public for the State of MONTANA  
Residing at BOZEMAN, MT  
[City of Residence]

My commission expires: 12 13 2017  
[Month Day Year]

RECEIVED  
MONTANA STATE OFFICE  
SEP 20 2017  
BOZEMAN, MONTANA



After Recording Return to:

John Childs  
Childs Geoscience Inc.  
1700 W Koch St #6  
Bozeman, MT 59715

CERTIFICATE OF LOCATION

The undersigned hereby certifies and declares as follows:

On September 9th, 2017, the SHR-188 lode mining claim, situated in Pima County, Arizona, was duly located in the following quarter section(s):

- NW¼, Section 10, T. 17S., R. 12E., Gila and Salt River Meridian
- SW¼, Section 3 T. 17S., R. 12E., Gila and Salt River Meridian
- \_\_\_\_¼, Section \_\_\_\_, T. 17S., R. 12E., Gila and Salt River Meridian
- \_\_\_\_¼, Section \_\_\_\_, T. 17S., R. 12E., Gila and Salt River Meridian

On the day set forth above a written or printed notice of location of said claim was duly posted, conspicuously, at the location monument ("point of discovery") of said claim, which notice contained the name of the claim, the name of the locator, the date of the location (the date of the posting of said notice), and the approximate dimensions of area of the claim intended to be appropriated.

Within 90 days of posting said notice of location, the location of said claim was distinctly marked on the ground so that its boundaries can be readily traced, by monuments at each corner and at the center of each end line in accordance with Title 27 of Arizona Revised Statutes, Section 204.

A description of the claim, by directions and distances from the point of discovery, and by reference to a permanent monument, is set forth below:

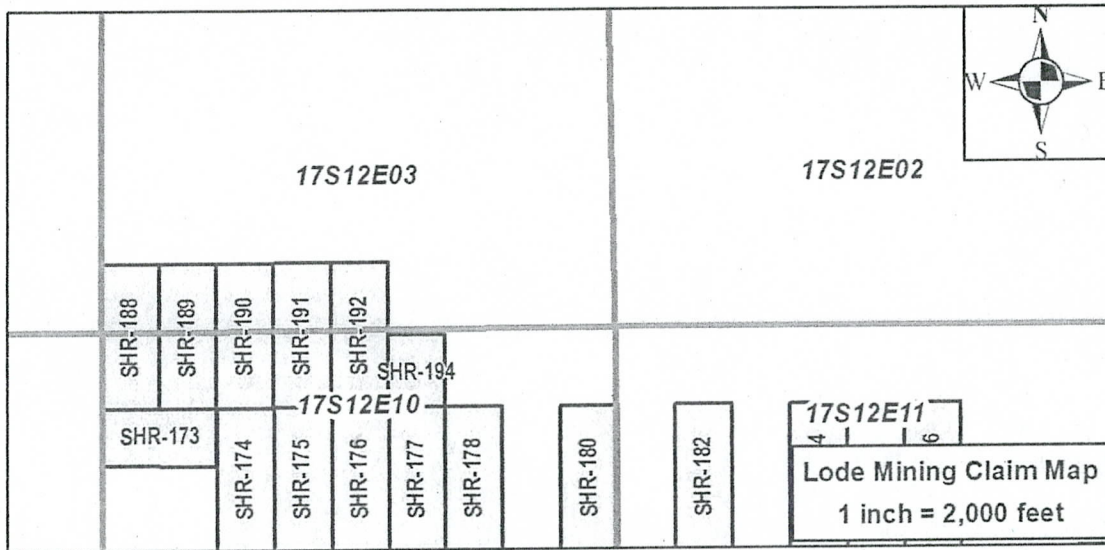
The northeast corner of the claim is 12225 feet, bearing 336, from the permanent monument known as the southwest corner of Section 14, T. 17S., R. 12E., Gila and Salt River Meridian. The northeast corner of the claim is 1481 feet, bearing 11, from the point of discovery. The claim boundaries are as follows:

Beginning at the northeast corner,  
thence 1500 feet, bearing South to the southeast corner,  
thence 600 feet, bearing West to the southwest corner,  
thence 1500 feet, bearing North to the northwest corner,  
thence 600 feet, bearing East to the northeast corner,  
the point of beginning.

The attached map sets forth the boundaries of the claim(s) in the quarter sections previously noted.

AMC446463

RECEIVED  
DLM AZ STATE OFFICE  
2017 OCT 20 A 8:23  
PHOENIX, ARIZONA



AMC 446463

For the purpose of creating parallel end lines, as required by 30U.S.C. §23, the above boundaries may overlap fee owned minerals, patented mining claims, or Stock Raising Homestead Act lands currently closed to mineral entry for the purpose of locating mining claims according to 43U.S.C. §299(b). Childs Geoscience Inc. does not claim any mineral interest in such lands by this mining claim. To the extent of any overlap thereon, Childs Geoscience Inc. hereby disclaims and excludes from this claim any mineral interest in those lands not currently open to the location of mining claims.

The locator of the claim is Childs Geoscience Inc., 1700 W Koch St #6, Bozeman, MT, 59715.

State of Montana  
County of Gallatin

The undersigned, being duly sworn, says that he is an authorized agent of the locator; that said location and the foregoing certificate were made in good faith; and that the matters set forth in the foregoing certificate are true to the best of his own knowledge.

Chad Walby, Agent

This instrument was signed, sworn to and acknowledged before me on SEPTEMBER 28, 2017 by Chad Walby, Agent.

**KRISTENE A STILES**  
Notary Public  
for the State of Montana  
Residing at:  
Bozeman, Montana  
My Commission Expires:  
December 13, 2017

(SEAL)

Kristene A. Stiles  
[Signature of Notary]  
**KRISTENE A. STILES**  
[Printed Name of Notary]

Notary Public for the State of MONTANA  
Residing at BOZEMAN, MT  
[City of Residence]

My commission expires: 12 13 2017  
[Month Day Year]

RECEIVED  
DULY STATE OFFICE  
2017 OCT 20 AM 8:43  
PHOENIX, ARIZONA

After Recording Return to:

John Childs  
Childs Geoscience Inc.  
1700 W Koch St #6  
Bozeman, MT 59715

CERTIFICATE OF LOCATION

The undersigned hereby certifies and declares as follows:

On September 9th, 2017, the SHR-189 lode mining claim, situated in Pima County, Arizona, was duly located in the following quarter section(s):

- NW¼, Section 10, T. 17S., R. 12E., Gila and Salt River Meridian
- SW¼, Section 3 T. 17S., R. 12E., Gila and Salt River Meridian
- \_\_\_\_¼, Section \_\_\_\_, T. 17S., R. 12E., Gila and Salt River Meridian
- \_\_\_\_¼, Section \_\_\_\_, T. 17S., R. 12E., Gila and Salt River Meridian

On the day set forth above a written or printed notice of location of said claim was duly posted, conspicuously, at the location monument ("point of discovery") of said claim, which notice contained the name of the claim, the name of the locator, the date of the location (the date of the posting of said notice), and the approximate dimensions of area of the claim intended to be appropriated.

Within 90 days of posting said notice of location, the location of said claim was distinctly marked on the ground so that its boundaries can be readily traced, by monuments at each corner and at the center of each end line in accordance with Title 27 of Arizona Revised Statutes, Section 204.

A description of the claim, by directions and distances from the point of discovery, and by reference to a permanent monument, is set forth below:

The northeast corner of the claim is 12002 feet, bearing 339, from the permanent monument known as the southwest corner of Section 14, T. 17S., R. 12E., Gila and Salt River Meridian. The northeast corner of the claim is 1481 feet, bearing 11, from the point of discovery. The claim boundaries are as follows:

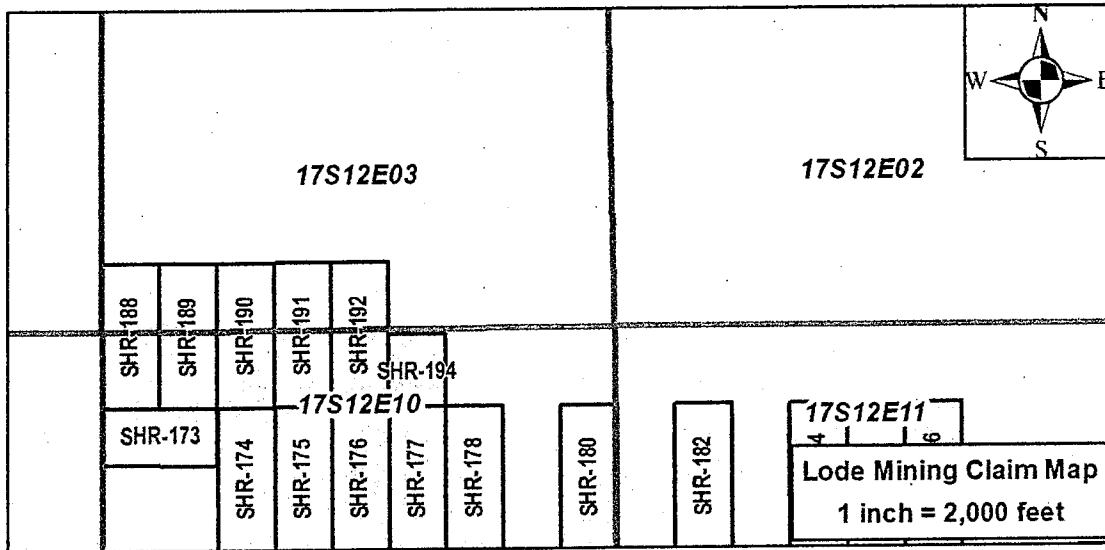
Beginning at the northeast corner,  
thence 1500 feet, bearing South to the southeast corner,  
thence 600 feet, bearing West to the southwest corner,  
thence 1500 feet, bearing North to the northwest corner,  
thence 600 feet, bearing East to the northeast corner,  
the point of beginning.

The attached map sets forth the boundaries of the claim(s) in the quarter sections previously noted.

AMC446464

RECEIVED  
BLM AZ STATE OFFICE  
2017 OCT 20 A 09:3  
PHOENIX, ARIZONA





For the purpose of creating parallel end lines, as required by 30U.S.C.\$23, the above boundaries may overlap fee owned minerals, patented mining claims, or Stock Raising Homestead Act lands currently closed to mineral entry for the purpose of locating mining claims according to 43U.S.C.\$299(b). Childs Geoscience Inc. does not claim any mineral interest in such lands by this mining claim. To the extent of any overlap thereon, Childs Geoscience Inc. hereby disclaims and excludes from this claim any mineral interest in those lands not currently open to the location of mining claims.

The locator of the claim is Childs Geoscience Inc., 1700 W Koch St #6, Bozeman, MT, 59715.

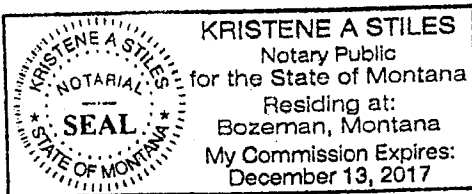
State of Montana  
County of Gallatin

The undersigned, being duly sworn, says that he is an authorized agent of the locator, that said location and the foregoing certificate were made in good faith; and that the matters set forth in the foregoing certificate are true to the best of his own knowledge.

Chad Walby, Agent

RECEIVED  
 DLN / STATE OFFICE  
 2017 SEP 20 10:28:43  
 PHOENIX, ARIZONA

This instrument was signed, sworn to and acknowledged before me on SEPTEMBER 20 2017 by Chad Walby, Agent.



(SEAL)

Kristene A. Stiles  
 [Signature of Notary]  
KRISTENE A. STILES  
 [Printed Name of Notary]  
 Notary Public for the State of MONTANA  
 Residing at BOZEMAN, MT  
 [City of Residence]  
 My commission expires: 12 13 2017  
 [Month Day Year]

AM0446464



After Recording Return to:

John Childs  
Childs Geoscience Inc.  
1700 W Koch St #6  
Bozeman, MT 59715

CERTIFICATE OF LOCATION

The undersigned hereby certifies and declares as follows:

On September 9th, 2017, the SHR-190 lode mining claim, situated in Pima County, Arizona, was duly located in the following quarter section(s):

NW¼, Section 10, T. 17S., R. 12E., Gila and Salt River Meridian  
SW¼, Section 3 T. 17S., R. 12E., Gila and Salt River Meridian  
\_\_\_\_¼, Section \_\_\_\_, T. 17S., R. 12E., Gila and Salt River Meridian  
\_\_\_\_¼, Section \_\_\_\_, T. 17S., R. 12E., Gila and Salt River Meridian

On the day set forth above a written or printed notice of location of said claim was duly posted, conspicuously, at the location monument ("point of discovery") of said claim, which notice contained the name of the claim, the name of the locator, the date of the location (the date of the posting of said notice), and the approximate dimensions of area of the claim intended to be appropriated.

Within 90 days of posting said notice of location, the location of said claim was distinctly marked on the ground so that its boundaries can be readily traced, by monuments at each corner and at the center of each end line in accordance with Title 27 of Arizona Revised Statutes, Section 204.

A description of the claim, by directions and distances from the point of discovery, and by reference to a permanent monument, is set forth below:

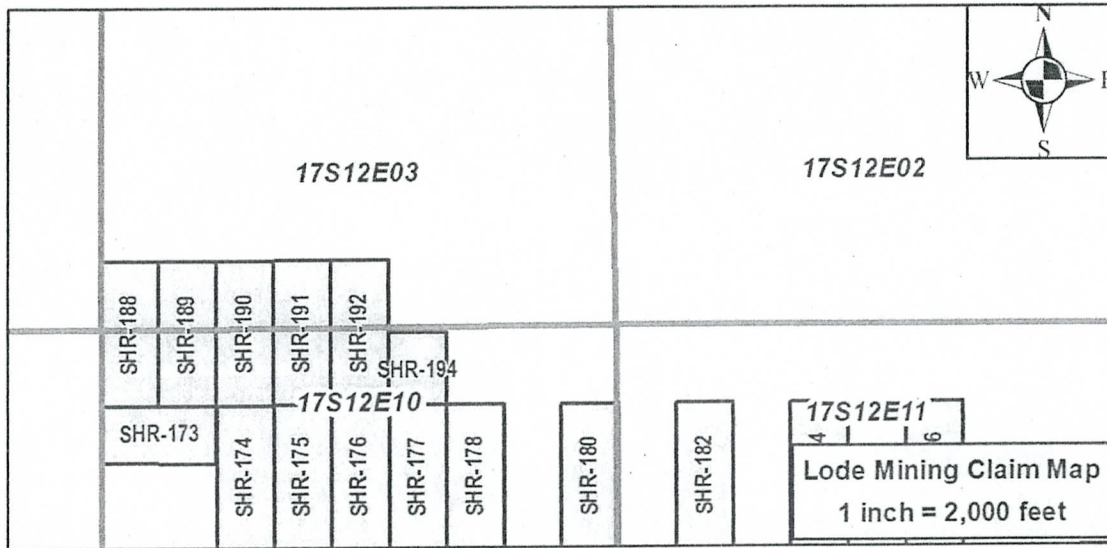
The northeast corner of the claim is 11806 feet, bearing 342, from the permanent monument known as the southwest corner of Section 14, T. 17S., R. 12E., Gila and Salt River Meridian. The northeast corner of the claim is 1481 feet, bearing 11, from the point of discovery. The claim boundaries are as follows:

Beginning at the northeast corner,  
thence 1500 feet, bearing South to the southeast corner,  
thence 600 feet, bearing West to the southwest corner,  
thence 1500 feet, bearing North to the northwest corner,  
thence 600 feet, bearing East to the northeast corner,  
the point of beginning.

The attached map sets forth the boundaries of the claim(s) in the quarter sections previously noted.

AMC446465

RECEIVED  
LM AZ STATE OFFICE  
OCT 20 A 8:43  
PHOENIX, ARIZONA



AMC446465

For the purpose of creating parallel end lines, as required by 30U.S.C.§23, the above boundaries may overlap fee owned minerals, patented mining claims, or Stock Raising Homestead Act lands currently closed to mineral entry for the purpose of locating mining claims according to 43U.S.C.§299(b). Childs Geoscience Inc. does not claim any mineral interest in such lands by this mining claim. To the extent of any overlap thereon, Childs Geoscience Inc. hereby disclaims and excludes from this claim any mineral interest in those lands not currently open to the location of mining claims.

The locator of the claim is Childs Geoscience Inc., 1700 W Koch St #6, Bozeman, MT, 59715.

State of Montana  
County of Gallatin

The undersigned, being duly sworn, says that he is an authorized agent of the locator; that said location and the foregoing certificate were made in good faith; and that the matters set forth in the foregoing certificate are true to the best of his own knowledge.

Chad Walby, Agent

RECEIVED  
STATE OFFICE  
OCT 20 11 01  
PHOENIX, ARIZONA

This instrument was signed, sworn to and acknowledged before me on SEPTEMBER 28, 2017 by Chad Walby, Agent.

**KRISTENE A STILES**  
Notary Public  
for the State of Montana  
Residing at:  
Bozeman, Montana  
My Commission Expires:  
December 13, 2017

(SEAL)

Kristene A. Stiles  
[Signature of Notary]  
KRISTENE A. STILES  
[Printed Name of Notary]  
Notary Public for the State of MONTANA  
Residing at BOZEMAN, MT  
[City of Residence]  
My commission expires: 12 13 2017  
[Month Day Year]

After Recording Return to:

John Childs  
Childs Geoscience Inc.  
1700 W Koch St #6  
Bozeman, MT 59715

CERTIFICATE OF LOCATION

The undersigned hereby certifies and declares as follows:

On September 9th, 2017, the SHR-191 lode mining claim, situated in Pima County, Arizona, was duly located in the following quarter section(s):

- NW¼, Section 10, T. 17S., R. 12E., Gila and Salt River Meridian
- SW¼, Section 3 T. 17S., R. 12E., Gila and Salt River Meridian
- \_\_\_\_¼, Section \_\_\_\_, T. 17S., R. 12E., Gila and Salt River Meridian
- \_\_\_\_¼, Section \_\_\_\_, T. 17S., R. 12E., Gila and Salt River Meridian

On the day set forth above a written or printed notice of location of said claim was duly posted, conspicuously, at the location monument ("point of discovery") of said claim, which notice contained the name of the claim, the name of the locator, the date of the location (the date of the posting of said notice), and the approximate dimensions of area of the claim intended to be appropriated.

Within 90 days of posting said notice of location, the location of said claim was distinctly marked on the ground so that its boundaries can be readily traced, by monuments at each corner and at the center of each end line in accordance with Title 27 of Arizona Revised Statutes, Section 204.

A description of the claim, by directions and distances from the point of discovery, and by reference to a permanent monument, is set forth below:

The northeast corner of the claim is 11647 feet, bearing 344, from the permanent monument known as the southwest corner of Section 14, T. 17S., R. 12E., Gila and Salt River Meridian. The northeast corner of the claim is 1481 feet, bearing 11, from the point of discovery. The claim boundaries are as follows:

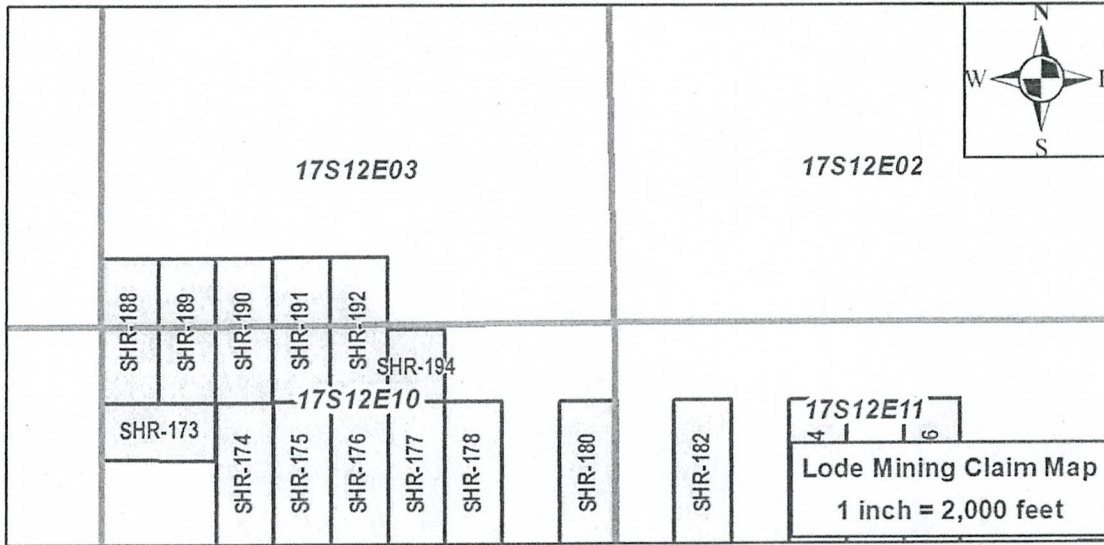
Beginning at the northeast corner,  
thence 1500 feet, bearing South to the southeast corner,  
thence 600 feet, bearing West to the southwest corner,  
thence 1500 feet, bearing North to the northwest corner,  
thence 600 feet, bearing East to the northeast corner,  
the point of beginning.

The attached map sets forth the boundaries of the claim(s) in the quarter sections previously noted.

AMC446466

RECEIVED  
BLM AZ STATE OFFICE  
2017 OCT 20 A 9:40  
PHOENIX, ARIZONA





AMC446466

For the purpose of creating parallel end lines, as required by 30U.S.C. §23, the above boundaries may overlap fee owned minerals, patented mining claims, or Stock Raising Homestead Act lands currently closed to mineral entry for the purpose of locating mining claims according to 43U.S.C. §299(b). Childs Geoscience Inc. does not claim any mineral interest in such lands by this mining claim. To the extent of any overlap thereon, Childs Geoscience Inc. hereby disclaims and excludes from this claim any mineral interest in those lands not currently open to the location of mining claims.

The locator of the claim is Childs Geoscience Inc., 1700 W Koch St #6, Bozeman, MT, 59715.


State of Montana  
County of Gallatin

The undersigned, being duly sworn, says that he is an authorized agent of the locator, that said location and the foregoing certificate were made in good faith; and that the matters set forth in the foregoing certificate are true to the best of his own knowledge.

*Chad Walby*  
Agent

RECEIVED  
PHOENIX, ARIZONA  
2017 OCT 20 AM 8:10  
CLM AZ STATE OFFICE

This instrument was signed, sworn to and acknowledged before me on September 28 2017 by Chad Walby, Agent.



(SEAL)

*Kristene A. Stiles*  
[Signature of Notary]  
KRISTENE A. STILES  
[Printed Name of Notary]  
Notary Public for the State of MONTANA  
Residing at BOZEMAN, MT  
[City of Residence]

My commission expires: 12 13 2017  
[Month Day Year]



After Recording Return to:

John Childs  
Childs Geoscience Inc.  
1700 W Koch St #6  
Bozeman, MT 59715

CERTIFICATE OF LOCATION

The undersigned hereby certifies and declares as follows:

On September 9th, 2017, the SHR-192 lode mining claim, situated in Pima County, Arizona, was duly located in the following quarter section(s):

NW¼, Section 10, T. 17S., R. 12E., Gila and Salt River Meridian  
SW¼, Section 3 T. 17S., R. 12E., Gila and Salt River Meridian  
NE¼, Section 10, T. 17S., R. 12E., Gila and Salt River Meridian  
SE¼, Section 3, T. 17S., R. 12E., Gila and Salt River Meridian

On the day set forth above a written or printed notice of location of said claim was duly posted, conspicuously, at the location monument ("point of discovery") of said claim, which notice contained the name of the claim, the name of the locator, the date of the location (the date of the posting of said notice), and the approximate dimensions of area of the claim intended to be appropriated.

Within 90 days of posting said notice of location, the location of said claim was distinctly marked on the ground so that its boundaries can be readily traced, by monuments at each corner and at the center of each end line in accordance with Title 27 of Arizona Revised Statutes, Section 204.

A description of the claim, by directions and distances from the point of discovery, and by reference to a permanent monument, is set forth below:

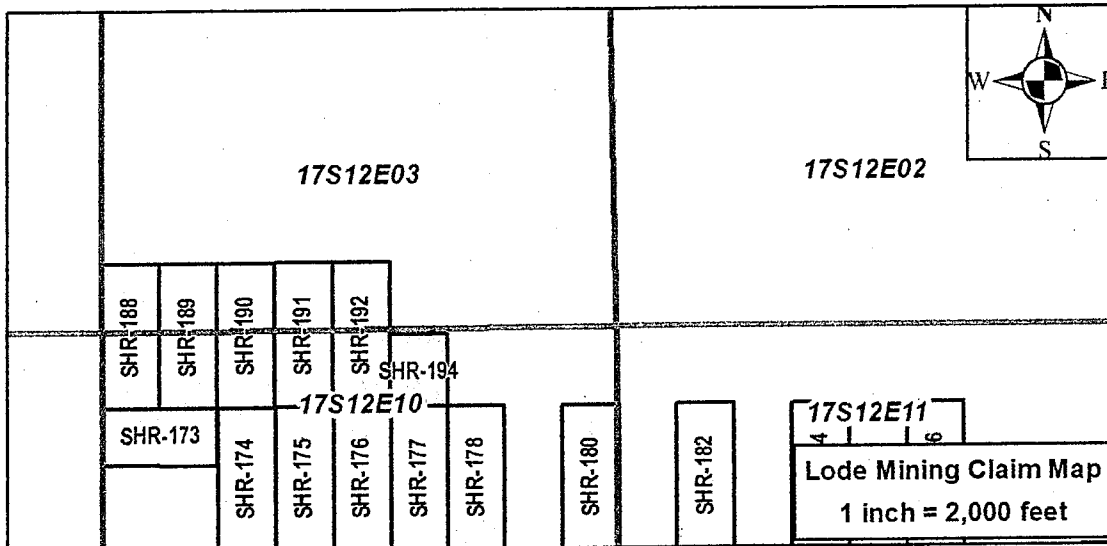
The northeast corner of the claim is 11497 feet, bearing 347, from the permanent monument known as the southwest corner of Section 14, T. 17S., R. 12E., Gila and Salt River Meridian. The northeast corner of the claim is 1481 feet, bearing 11, from the point of discovery. The claim boundaries are as follows:

Beginning at the northeast corner,  
thence 1500 feet, bearing South to the southeast corner,  
thence 600 feet, bearing West to the southwest corner,  
thence 1500 feet, bearing North to the northwest corner,  
thence 600 feet, bearing East to the northeast corner,  
the point of beginning.

The attached map sets forth the boundaries of the claim(s) in the quarter sections previously noted.

AMC446467

RECEIVED  
PIMA STATE OFFICE  
2017 OCT 20 A 8:44  
PHOENIX, ARIZONA



AMC446467

For the purpose of creating parallel end lines, as required by 30U.S.C.§23, the above boundaries may overlap fee owned minerals, patented mining claims, or Stock Raising Homestead Act lands currently closed to mineral entry for the purpose of locating mining claims according to 43U.S.C.§299(b). Childs Geoscience Inc. does not claim any mineral interest in such lands by this mining claim. To the extent of any overlap thereon, Childs Geoscience Inc. hereby disclaims and excludes from this claim any mineral interest in those lands not currently open to the location of mining claims.

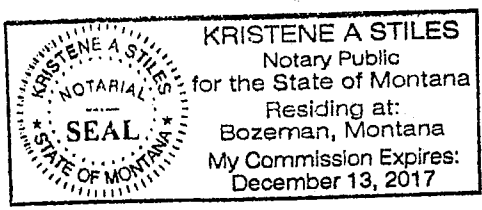
The locator of the claim is Childs Geoscience Inc., 1700 W Koch St #6, Bozeman, MT 59715

State of Montana  
County of Gallatin

The undersigned, being duly sworn, says that he is an authorized agent of the locator; that said location and the foregoing certificate were made in good faith; and that the matters set forth in the foregoing certificate are true to the best of his own knowledge.

Chad Walby, Agent

This instrument was signed, sworn to and acknowledged before me on SEPTEMBER 28, 2017 by Chad Walby, Agent.



(SEAL)

Kristene A. Stiles  
[Signature of Notary]  
KRISTENE A. STILES  
[Printed Name of Notary]  
Notary Public for the State of MONTANA  
Residing at BOZEMAN, MT  
[City of Residence]

My commission expires: 12 13 2017  
[Month Day Year]

RECEIVED  
CLERK OF DISTRICT OFFICE  
MONTANA  
SEP 28 2017

After Recording Return to:

John Childs  
Childs Geoscience Inc.  
1700 W Koch St #6  
Bozeman, MT 59715

CERTIFICATE OF LOCATION

The undersigned hereby certifies and declares as follows:

On September 9th, 2017, the SHR-194 lode mining claim, situated in Pima County, Arizona, was duly located in the following quarter section(s):

NE $\frac{1}{4}$ , Section 10, T. 17S., R. 12E., Gila and Salt River Meridian  
     $\frac{1}{4}$ , Section      T. 17S., R. 12E., Gila and Salt River Meridian  
     $\frac{1}{4}$ , Section     , T. 17S., R. 12E., Gila and Salt River Meridian  
     $\frac{1}{4}$ , Section     , T. 17S., R. 12E., Gila and Salt River Meridian

On the day set forth above a written or printed notice of location of said claim was duly posted, conspicuously, at the location monument ("point of discovery") of said claim, which notice contained the name of the claim, the name of the locator, the date of the location (the date of the posting of said notice), and the approximate dimensions of area of the claim intended to be appropriated.

Within 90 days of posting said notice of location, the location of said claim was distinctly marked on the ground so that its boundaries can be readily traced, by monuments at each corner and at the center of each end line in accordance with Title 27 of Arizona Revised Statutes, Section 204.

A description of the claim, by directions and distances from the point of discovery, and by reference to a permanent monument, is set forth below:

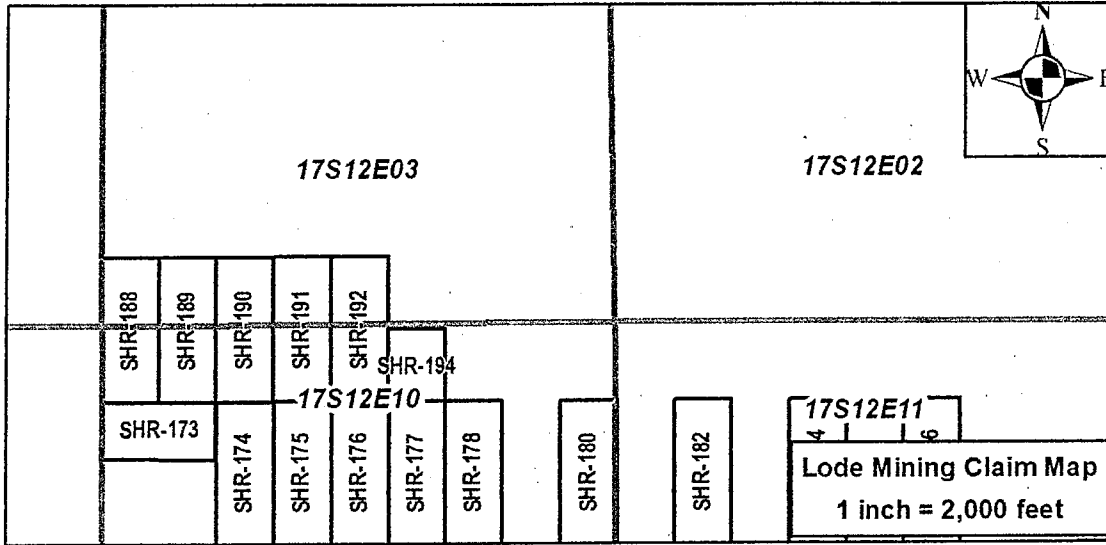
The northeast corner of the claim is 10648 feet, bearing 350, from the permanent monument known as the southwest corner of Section 14, T. 17S., R. 12E., Gila and Salt River Meridian. The northeast corner of the claim is 1481 feet, bearing 11, from the point of discovery. The claim boundaries are as follows:

Beginning at the northeast corner,  
thence   750   feet, bearing   South   to the southeast corner,  
thence   600   feet, bearing   West   to the southwest corner,  
thence   750   feet, bearing   North   to the northwest corner,  
thence   600   feet, bearing   East   to the northeast corner,  
the point of beginning.

The attached map sets forth the boundaries of the claim(s) in the quarter sections previously noted.

AMC446468

RECEIVED  
DLM AZ STATE OFFICE  
2017 OCT 20 A 8 14  
PHOENIX, ARIZONA



AMC446468

For the purpose of creating parallel end lines, as required by 30U.S.C. §23, the above boundaries may overlap fee owned minerals, patented mining claims, or Stock Raising Homestead Act lands currently closed to mineral entry for the purpose of locating mining claims according to 43U.S.C. §299(b). Childs Geoscience Inc. does not claim any mineral interest in such lands by this mining claim. To the extent of any overlap thereon, Childs Geoscience Inc. hereby disclaims and excludes from this claim any mineral interest in those lands not currently open to the location of mining claims.

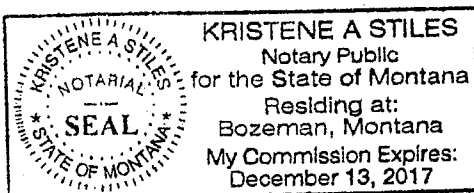
The locator of the claim is Childs Geoscience Inc., 1700 W Koch St #6, Bozeman, MT, 59715.

State of Montana  
County of Gallatin

The undersigned, being duly sworn, says that he is an authorized agent of the locator, that said location and the foregoing certificate were made in good faith; and that the matters set forth in the foregoing certificate are true to the best of his own knowledge:

Chad Walby, Agent

This instrument was signed, sworn to and acknowledged before me on September 28 2017 by Chad Walby, Agent.



(SEAL)

Kristene A. Stiles

[Signature of Notary]

KRISTENE A. STILES

[Printed Name of Notary]

Notary Public for the State of MONTANA

Residing at BOZEMAN, MT

[City of Residence]

My commission expires: 12 13 2017

[Month Day Year]

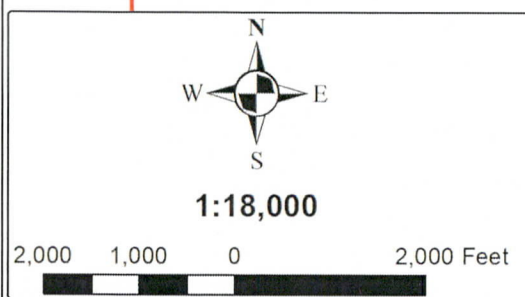
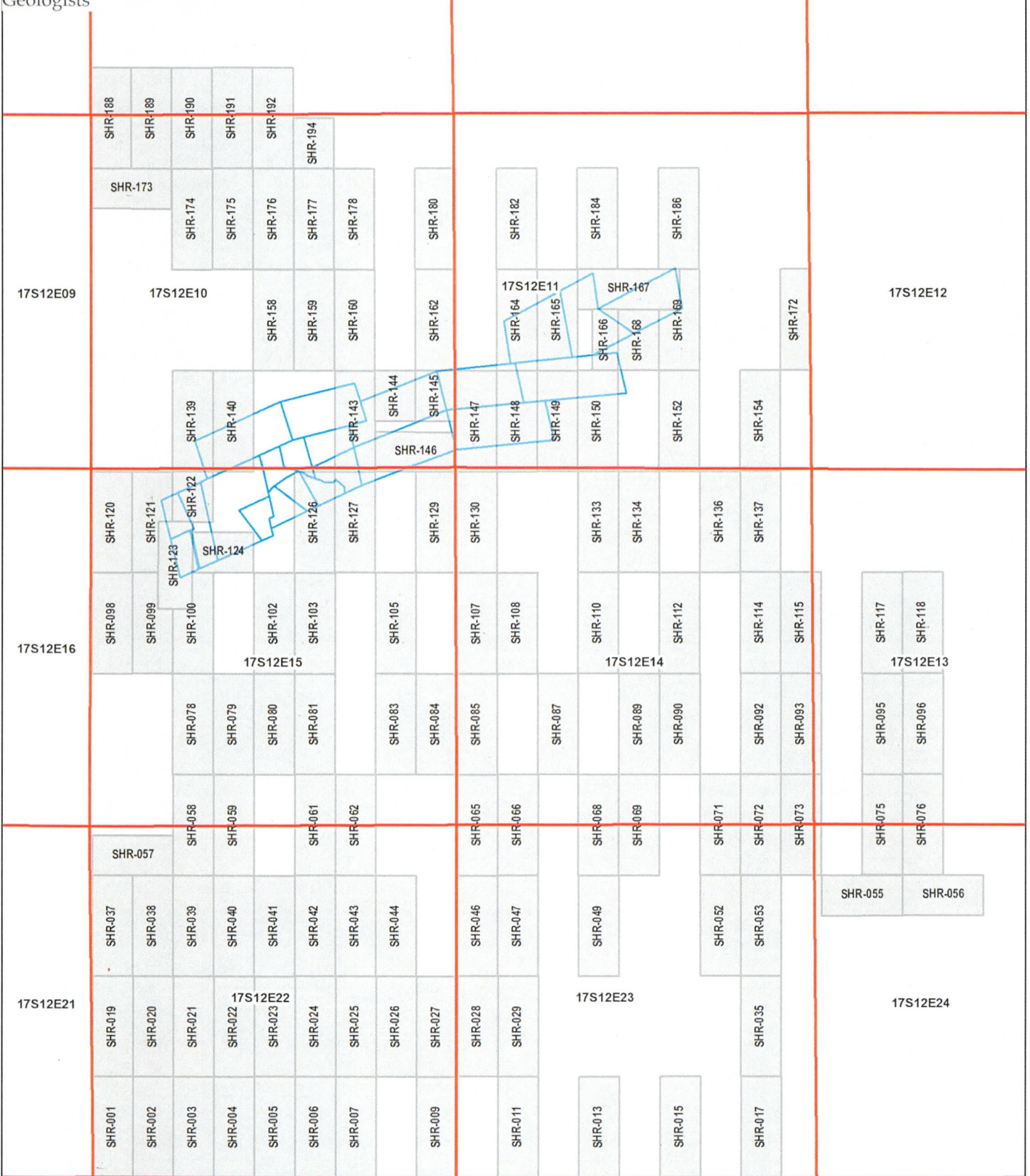


# SHR Claim Block

Pima County, Township 17S, Range 12E

17S12E02

17S12E01





DEPARTMENT OF INTERIOR  
BUREAU OF LAND MANAGEMENT

Input Parameters for Geographic Report with Land

System Id = CR

Admin State = AZ

Geo State =

Casetype Begins With

Case Disp Txt = AUTHORIZED, CANCELLED, EXPIRED, PENDING, REJECTED, VOID, WITHDRAWN

Mer Twp Rng =

Section =

Mtrs = 14 0170S 0120E 003, 14 0170S 0120E 010, 14 0170S 0120E 011, 14 0170S 0120E 013, 14 0170S 0120E 014, 14 0170S 0120E 015, 14 0170S 0120E 022, 14 0170S 0120E 023, 14 0170S 0120E 024, 14 0170S 0120E 999

Commodity =

Commodity Txt =

Pending Org =

Pend Org Decode =

Total Rows Returned: 46

RUN TIME: 10:01 AM

UNITED STATES DEPARTMENT OF INTERIOR  
BUREAU OF LAND MANAGEMENT  
GEOGRAPHIC REPORT WITH LAND  
Sorted by Serial Number

RUN DATE: 11/01/2017  
Page 1 of 6

Adm State: AZ

Serial Number: AZA 001844  
Total Case Acres: 4.920

<u>Casetype</u>	<u>Case Disp</u>	14	0170S	0120E	<u>Sect</u>	<u>Sur Typ</u>	<u>Sur Num</u>	<u>Suff</u>	<u>Subdivision</u>	<u>Act Pend</u>
288100	AUTHORIZED				010	ALIQ			SENE,NESE,SESE;	
						LOTS			1;	
					015	ALIQ			NENE,SENE,E2SE;	

Serial Number: AZA 002668  
Total Case Acres: 15.150

<u>Casetype</u>	<u>Case Disp</u>	14	0170S	0120E	<u>Sect</u>	<u>Sur Typ</u>	<u>Sur Num</u>	<u>Suff</u>	<u>Subdivision</u>	<u>Act Pend</u>
285002	AUTHORIZED				023	FF		1	NORTH 100' OF NE;	
					024	FF		1	NORTH 100' OF NE & NENW;	

Serial Number: AZA 007531  
Total Case Acres: 1.210

<u>Casetype</u>	<u>Case Disp</u>	14	0170S	0120E	<u>Sect</u>	<u>Sur Typ</u>	<u>Sur Num</u>	<u>Suff</u>	<u>Subdivision</u>	<u>Act Pend</u>
286202	AUTHORIZED				014	MNR		1	N2N2N2;	Y

Serial Number: AZA 007872  
Total Case Acres: 1,431.590

<u>Casetype</u>	<u>Case Disp</u>	14	0170S	0120E	<u>Sect</u>	<u>Sur Typ</u>	<u>Sur Num</u>	<u>Suff</u>	<u>Subdivision</u>	<u>Act Pend</u>
285002	AUTHORIZED				023	ALIQ			N2NE;	
					024	ALIQ			N2NE,NENW;	

Serial Number: AZA 016827  
Total Case Acres: 4.460

<u>Casetype</u>	<u>Case Disp</u>	14	0170S	0120E	<u>Sect</u>	<u>Sur Typ</u>	<u>Sur Num</u>	<u>Suff</u>	<u>Subdivision</u>	<u>Act Pend</u>
281001	AUTHORIZED				010	ALIQ			S2NE,SENW;	
						LOTS			1;	





RUN TIME: 10:01 AM

UNITED STATES DEPARTMENT OF INTERIOR  
BUREAU OF LAND MANAGEMENT  
GEOGRAPHIC REPORT WITH LAND  
Sorted by Serial Number

RUN DATE: 11/01/2017  
Page 3 of 6

Adm State: AZ

291200 AUTHORIZED

011 ALIQ  
LOTS

SWNW;  
5,6;

Serial Number: AZA 031064  
Total Case Acres: 0.090

<u>Casetype</u>	<u>Case Disp</u>	14	0170S	0120E	<u>Sect</u>	<u>Sur Typ</u>	<u>Sur Num</u>	<u>Suff</u>	<u>Subdivision</u>	<u>Act Pend</u>
285003	AUTHORIZED				015	MNR			NENWNW;	

Serial Number: AZA 032175  
Total Case Acres: 1.910

<u>Casetype</u>	<u>Case Disp</u>	14	0170S	0120E	<u>Sect</u>	<u>Sur Typ</u>	<u>Sur Num</u>	<u>Suff</u>	<u>Subdivision</u>	<u>Act Pend</u>
281001	AUTHORIZED				010 011	ALIQ LOTS			SE; 5,6,7,13,14;	

Serial Number: AZA 03271801  
Total Case Acres: 15.100

<u>Casetype</u>	<u>Case Disp</u>	14	0170S	0120E	<u>Sect</u>	<u>Sur Typ</u>	<u>Sur Num</u>	<u>Suff</u>	<u>Subdivision</u>	<u>Act Pend</u>
281009	AUTHORIZED				003 010	LOTS ALIQ ALIQ LOTS MNR			1,2,7,9,13; N2SE; S2NE,NWNW,SEW,NESW; 1,2,3; N2SESW,W2SESW,N2S2SE;	

Serial Number: AZA 033726  
Total Case Acres: 8.820

<u>Casetype</u>	<u>Case Disp</u>	14	0170S	0120E	<u>Sect</u>	<u>Sur Typ</u>	<u>Sur Num</u>	<u>Suff</u>	<u>Subdivision</u>	<u>Act Pend</u>
285003	AUTHORIZED				024	ALIQ			N2NE;	Y

RUN TIME: 10:01 AM

UNITED STATES DEPARTMENT OF INTERIOR  
BUREAU OF LAND MANAGEMENT  
GEOGRAPHIC REPORT WITH LAND  
Sorted by Serial Number

RUN DATE: 11/01/2017  
Page 4 of 6

Adm State: AZ

Serial Number: AZA 034252  
Total Case Acres: 1.330

<u>Casetype</u>	<u>Case Disp</u>	14	0170S	0120E	<u>Sect</u>	<u>Sur Typ</u>	<u>Sur Num</u>	<u>Suff</u>	<u>Subdivision</u>	<u>Act Pend</u>
281001	AUTHORIZED				011	LOTS			6;	

Serial Number: AZA 035368  
Total Case Acres: 28,000.000

<u>Casetype</u>	<u>Case Disp</u>	14	0170S	0120E	<u>Sect</u>	<u>Sur Typ</u>	<u>Sur Num</u>	<u>Suff</u>	<u>Subdivision</u>	<u>Act Pend</u>
179201	PENDING				003	ALIQ			E2NE, SESW, SWSE;	
					010	ALIQ			ALL;	
					011	ALIQ			ALL;	
					014	ALIQ			ALL;	
					015	ALIQ			ALL;	
					023	ALIQ			N2NE;	

Serial Number: AZA 036794  
Total Case Acres: 5.585

<u>Casetype</u>	<u>Case Disp</u>	14	0170S	0120E	<u>Sect</u>	<u>Sur Typ</u>	<u>Sur Num</u>	<u>Suff</u>	<u>Subdivision</u>	<u>Act Pend</u>
285002	PENDING				011	ALIQ			SWSW;	Y
						LOTS			5,14,15;	Y
					014	ALIQ			W2W2;	Y

Serial Number: AZA 036799  
Total Case Acres: 2.540

<u>Casetype</u>	<u>Case Disp</u>	14	0170S	0120E	<u>Sect</u>	<u>Sur Typ</u>	<u>Sur Num</u>	<u>Suff</u>	<u>Subdivision</u>	<u>Act Pend</u>
285002	PENDING				010	ALIQ			S2N2, N2S2;	Y
					011	ALIQ			NWSW, SWNW;	Y

RUN TIME: 10:01 AM

UNITED STATES DEPARTMENT OF INTERIOR  
BUREAU OF LAND MANAGEMENT  
GEOGRAPHIC REPORT WITH LAND  
Sorted by Serial Number

RUN DATE: 11/01/2017  
Page 5 of 6

Adm State: AZ

Serial Number: AZA 037360  
Total Case Acres: 3.124

<u>Casetype</u>	<u>Case Disp</u>	14	0170S	0120E	<u>Sect</u>	<u>Sur Typ</u>	<u>Sur Num</u>	<u>Suff</u>	<u>Subdivision</u>	<u>Act Pend</u>
281001	PENDING				010	ALIQ			E2SE;	
					011	LOTS			5,6,14;	

Serial Number: AZAR 0033037  
Total Case Acres: 2.540

<u>Casetype</u>	<u>Case Disp</u>	14	0170S	0120E	<u>Sect</u>	<u>Sur Typ</u>	<u>Sur Num</u>	<u>Suff</u>	<u>Subdivision</u>	<u>Act Pend</u>
285002	AUTHORIZED				010	ALIQ			S2N2,N2S2;	
					011	ALIQ			NWSW,SWNW;	

Serial Number: AZAR 0034394  
Total Case Acres: 5.585

<u>Casetype</u>	<u>Case Disp</u>	14	0170S	0120E	<u>Sect</u>	<u>Sur Typ</u>	<u>Sur Num</u>	<u>Suff</u>	<u>Subdivision</u>	<u>Act Pend</u>
285002	AUTHORIZED				011	ALIQ			SWNW,S2SW;	
						FF		1	LOT 1;	
					014	ALIQ			W2W2;	

Serial Number: AZAR 0034400  
Total Case Acres: 2.660

<u>Casetype</u>	<u>Case Disp</u>	14	0170S	0120E	<u>Sect</u>	<u>Sur Typ</u>	<u>Sur Num</u>	<u>Suff</u>	<u>Subdivision</u>	<u>Act Pend</u>
286202	AUTHORIZED				010	ALIQ			NWNW,NESW,N2SE;	
					011	ALIQ			SWNW,W2SW;	
						LOTS			5,14;	
					014	ALIQ			W2W2;	

Serial Number: AZAR 0035840  
Total Case Acres: 2.810

<u>Casetype</u>	<u>Case Disp</u>	14	0170S	0120E	<u>Sect</u>	<u>Sur Typ</u>	<u>Sur Num</u>	<u>Suff</u>	<u>Subdivision</u>	<u>Act Pend</u>
-----------------	------------------	----	-------	-------	-------------	----------------	----------------	-------------	--------------------	-----------------



RUN TIME: 10:01 AM

UNITED STATES DEPARTMENT OF INTERIOR  
BUREAU OF LAND MANAGEMENT  
GEOGRAPHIC REPORT WITH LAND  
Sorted by Serial Number

RUN DATE: 11/01/2017  
Page 6 of 6

Adm State: AZ

286202 AUTHORIZED

003	LOTS		1,5;
010	ALIQ		SENE,NESE,SESE;
	LOTS		1;
015	MNR	1	E2E2E2;










CERTIFIED MAIL

 **PRIORITY**



U.S. POSTAGE  
PAID  
BOZEMAN, MT  
59716  
OCT 17 17  
AMOUNT  
**\$15.25**  
R2304E100980-13

Regional Rate Box A

For Domestic Use

Visit us at [usps.com](http://usps.com)

RECEIVED  
DUMAY STATE OFFICE  
2011 OCT 20 A 8 14  
PHOENIX, ARIZONA

*John Childs  
Childs Geoscience Inc.  
1700 West Arch St., Suite 60  
Bozeman, MT 59715*

*Mineral Claims Department  
US Bureau of Land Management  
One North Central Avenue, Suite 800  
Phoenix, AZ 85004-4427*



PS00014000052

RRBA2  
Maximum Weight: 15 lbs.



Please Recycle